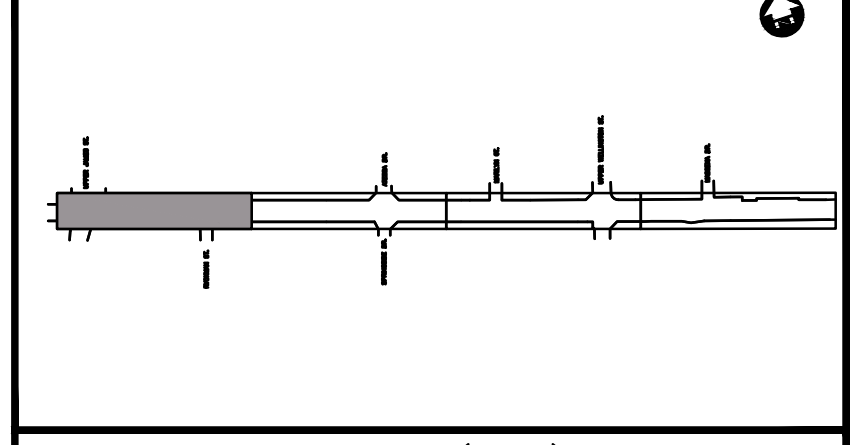
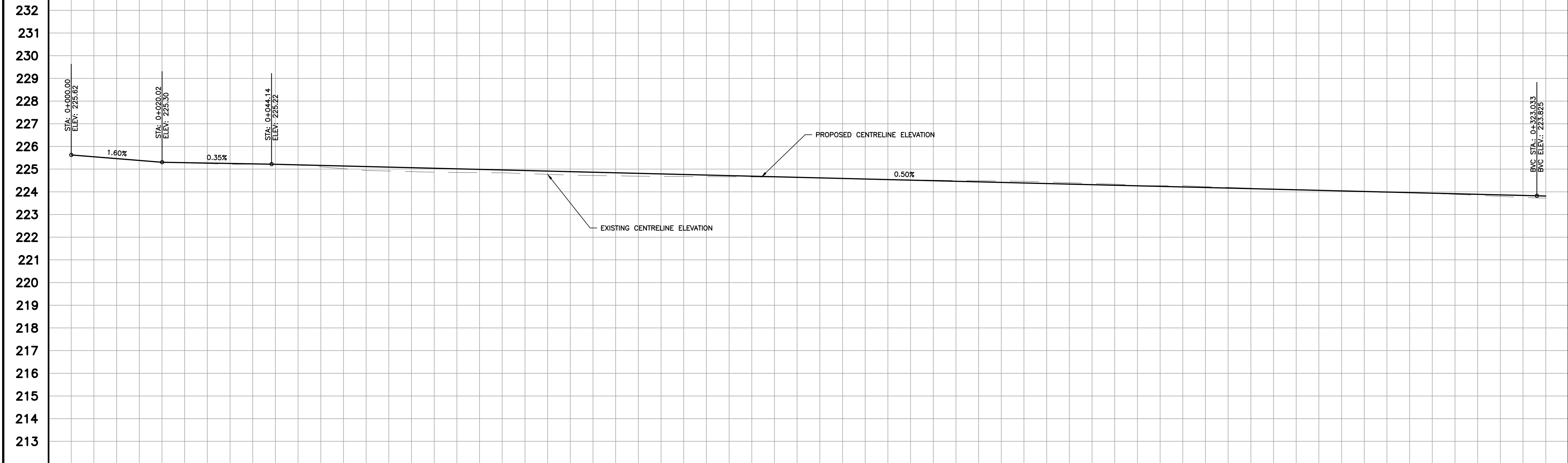


SEE DRAWING PP-02  
MATCHLINE AT STA: 0+325

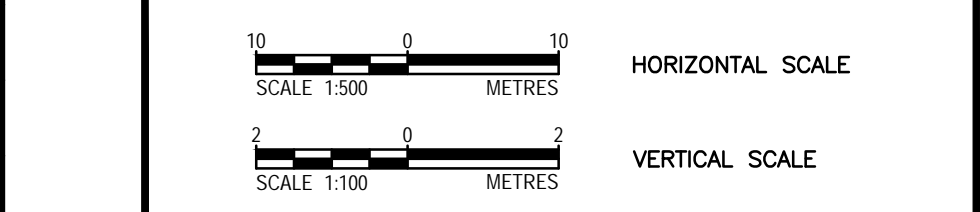



- KEY PLAN (N.T.S.)
- LEGEND
- SIDEWALK
  - MULTI-USE PATH
  - QUEUE JUMP LANE
  - EXPRESS STOP AND SHELTER
  - TRANSIT STOP CONCRETE PAD
  - DEPRESSED CURB
  - COMBINED CROSSSIDE
  - >10CM DIAMETER TREE TO BE REMOVED
  - PLANTED MEDIAN
  - PROPERTY LINE
  - GRADING LIMITS
  - PROPERTY ACQUISITION
  - TEMPORARY GRADING EASEMENT

RYMAL ROAD



PROP. EL.	225.62	225.29	225.19	225.07	224.94	224.82	224.69	224.57	224.44	224.32	224.19	224.07	223.94	223.81
EXIST. EL.	225.62	225.28	225.18	224.89	224.80	224.69	224.65	224.56	224.49	224.37	224.23	224.07	223.92	223.72
STATION	0+000	0+025	0+050	0+075	0+100	0+125	0+150	0+175	0+200	0+225	0+250	0+275	0+300	0+325



FILENAME: C:\PW\WORKING\DIRECTOR\PROJECTS\2020\DILLON\2024\011705\203410-02-PPR-01-PLAN.DWG PLOTTED BY: RENDEL RUDI  
 PLOT DATE: 2023-09-15 @ 3:21:05 PM PLOT SCALE: 1:25 & PLOT STYLE: DILLON-STANDARD.CTB

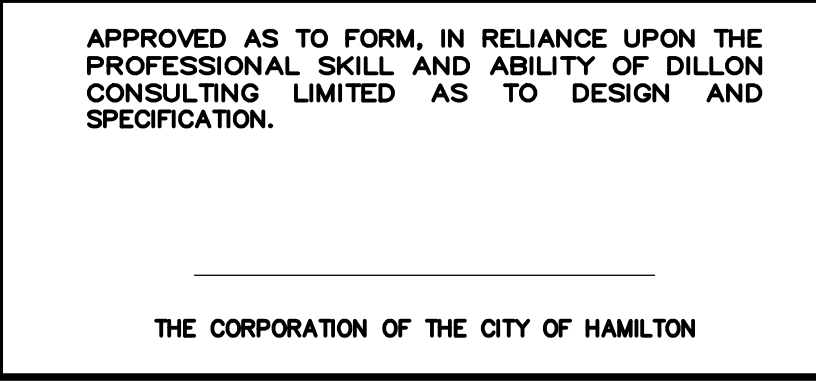
**Conditions of Use**

Verify elevations and/or dimensions on drawing prior to use. Report any discrepancies to Dillon Consulting Limited.

Do not scale dimensions from drawing.

Do not modify drawing, re-use it, or use it for purposes other than those intended at the time of its preparation without prior written permission from Dillon Consulting Limited.

APPROVED AS TO FORM, IN RELIANCE UPON THE PROFESSIONAL SKILL AND ABILITY OF DILLON CONSULTING LIMITED AS TO DESIGN AND SPECIFICATION.



DESIGN	K.G.	REVIEWED BY	M.K.
DRAWN	R.R.	CHECKED BY	M.K.
DATE	SEPTEMBER 2023		
SCALE	H 1:500 V 1:100		

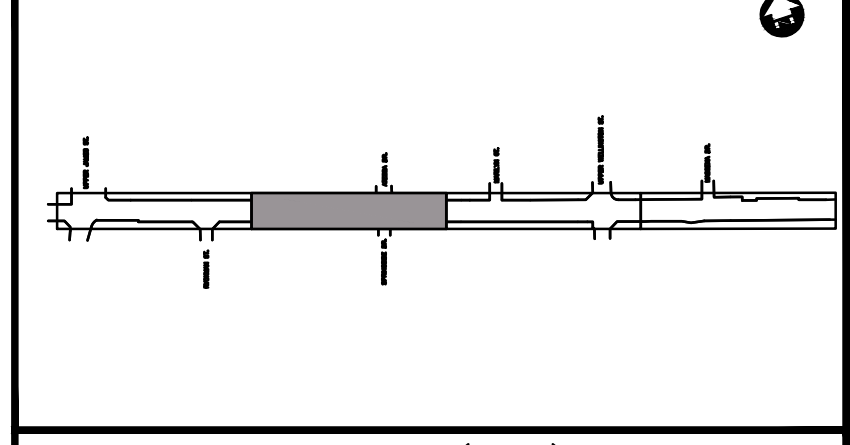
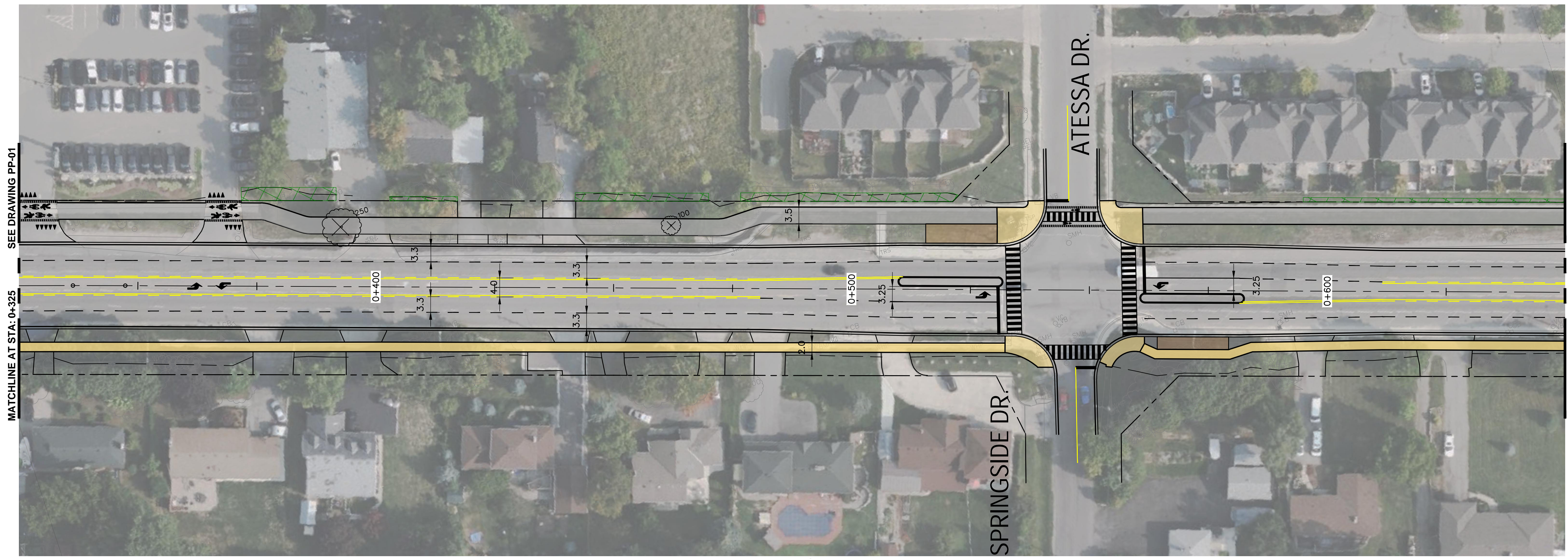
Upper James St. To Darnall Rd. Rymal Road Mun. Class EA - Ph. 1-4  
City of Hamilton

**RYMAL ROAD**  
(FROM UPPER JAMES STREET TO DARTNALL ROAD)  
PLAN & PROFILE  
STA. 0+000 TO STA. 0+325

PROJECT NO.  
20-3410

SHEET NO.  
**PP-01**



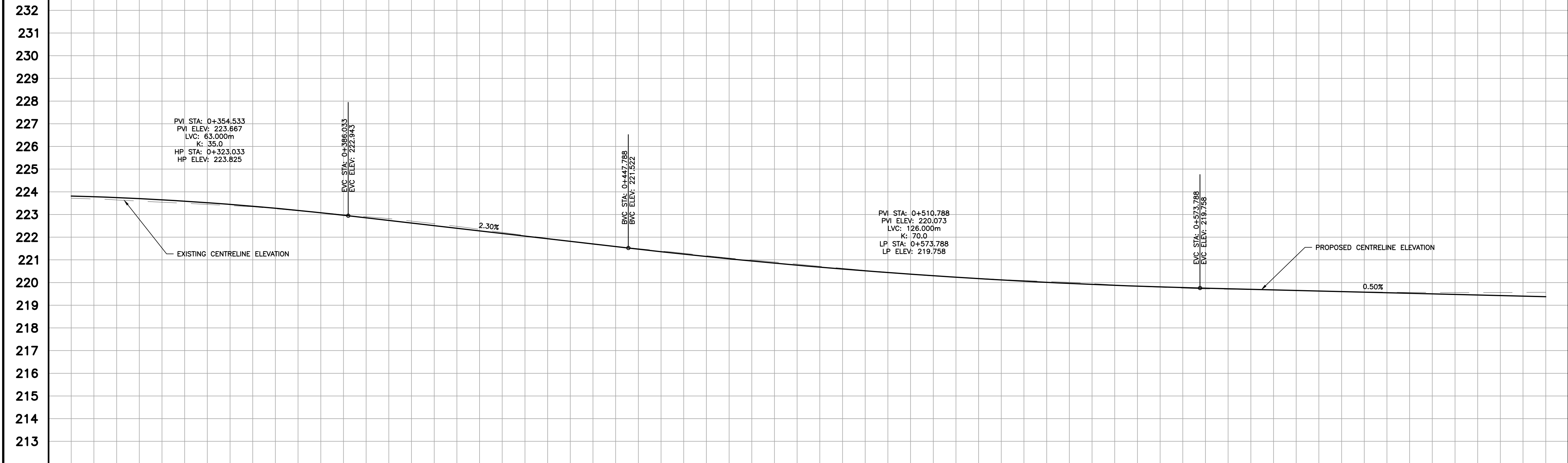


KEY PLAN (N.T.S.)

LEGEND

- SIDEWALK
- MULTI-USE PATH
- QUEUE JUMP LANE
- EXPRESS STOP AND SHELTER
- TRANSIT STOP CONCRETE PAD
- DEPRESSED CURB
- COMBINED CROSSROAD
- >10CM DIAMETER TREE TO BE REMOVED
- PLANTED MEDIAN
- PROPERTY LINE
- GRADING LIMITS
- PROPERTY ACQUISITION
- TEMPORARY GRADING EASEMENT

RYMAL ROAD



PVI STA: 0+354.533  
 PVI ELEV: 223.667  
 LVC: 63.000m  
 K: 35.0  
 HP STA: 0+323.033  
 HP ELEV: 223.825

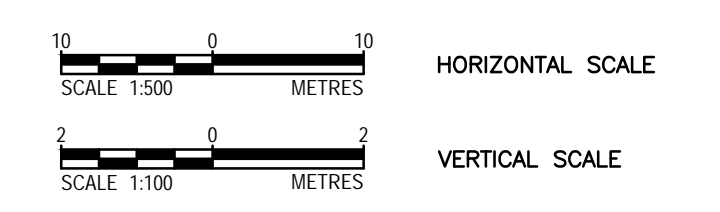
BVC STA: 0+366.033  
 BVC ELEV: 222.943

BVC STA: 0+447.788  
 BVC ELEV: 221.522

PVI STA: 0+510.788  
 PVI ELEV: 220.073  
 LVC: 126.000m  
 K: 70.0  
 LP STA: 0+573.788  
 LP ELEV: 219.758

BVC STA: 0+573.788  
 BVC ELEV: 219.758

PROP. EL.	223.81	223.59	223.18	222.62	222.05	221.47	220.95	220.52	220.17	219.92	219.75	219.63	219.50	219.38
EXIST. EL.	223.72	223.50	223.17	222.71	222.08	221.49	220.99	220.54	220.18	219.96	219.72	219.63	219.56	219.57
STATION	0+325	0+350	0+375	0+400	0+425	0+450	0+475	0+500	0+525	0+550	0+575	0+600	0+625	0+650



FILENAME: C:\PW\WORKING\DIRECTOR\PROJECTS\2020\DILLON\_2020\0011705\203410-02-PPR-01-PLAN.DWG PLOTTED BY: RENDEL RUDI  
 PLOT DATE: 2023-09-14 @ 5:48:53 PM PLOT SCALE: 1:25.4 PLOT STYLE: DILLON-STANDARD.CTB

**Conditions of Use**  
 Verify elevations and/or dimensions on drawing prior to use. Report any discrepancies to Dillon Consulting Limited.  
 Do not scale dimensions from drawing.  
 Do not modify drawing, re-use it, or use it for purposes other than those intended at the time of its preparation without prior written permission from Dillon Consulting Limited.

APPROVED AS TO FORM, IN RELIANCE UPON THE PROFESSIONAL SKILL AND ABILITY OF DILLON CONSULTING LIMITED AS TO DESIGN AND SPECIFICATION.  
 THE CORPORATION OF THE CITY OF HAMILTON

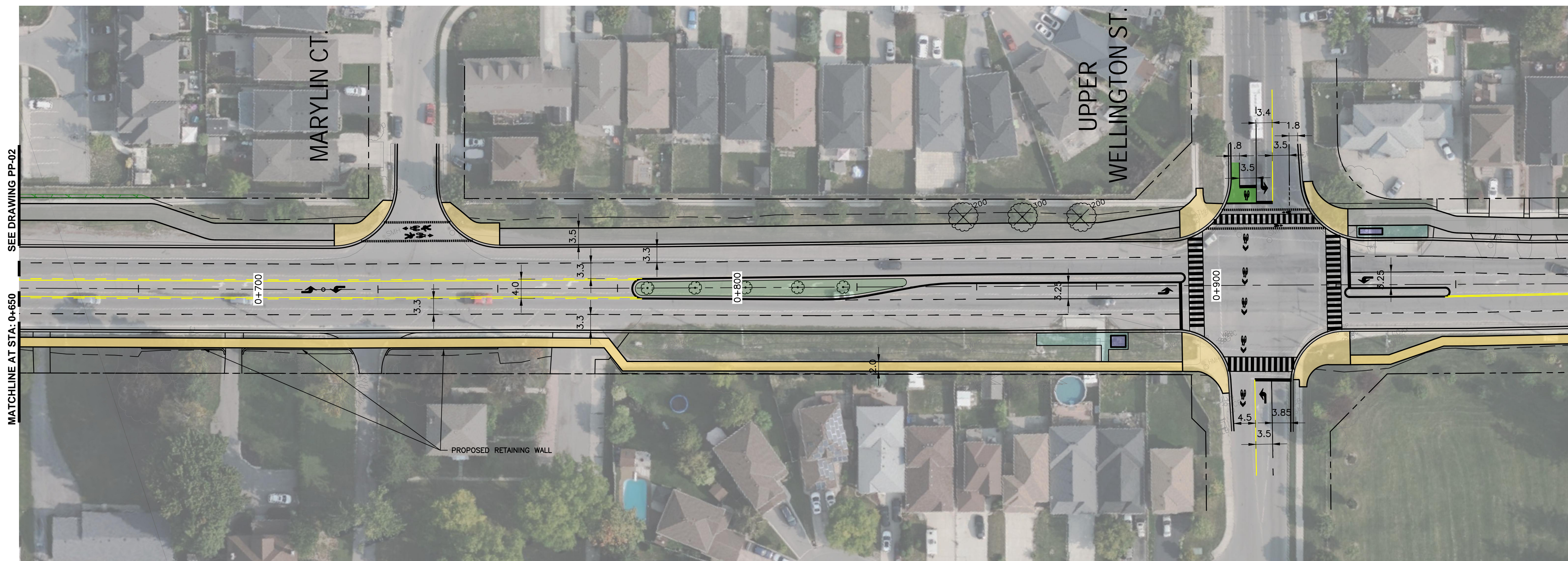


DESIGN	K.G.	REVIEWED BY	M.K.
DRAWN	R.R.	CHECKED BY	M.K.
DATE	SEPTEMBER 2023		
SCALE	H 1:500 V 1:100		

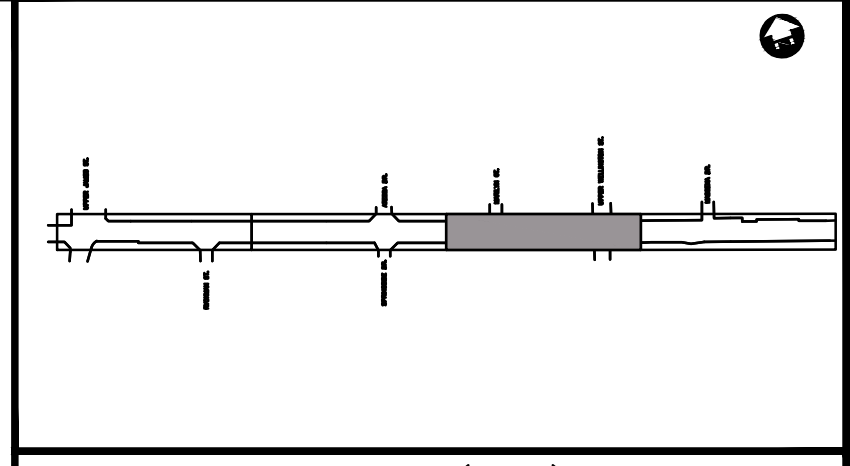
Upper James St. To Darnall Rd. Rymal Road Mun. Class EA - Ph. 1-4  
 City of Hamilton  
**RYMAL ROAD**  
 (FROM UPPER JAMES STREET TO DARTNALL ROAD)  
 PLAN & PROFILE  
 STA. 0+325 TO STA. 0+650

PROJECT NO.  
20-3410  
 SHEET NO.  
**PP-02**

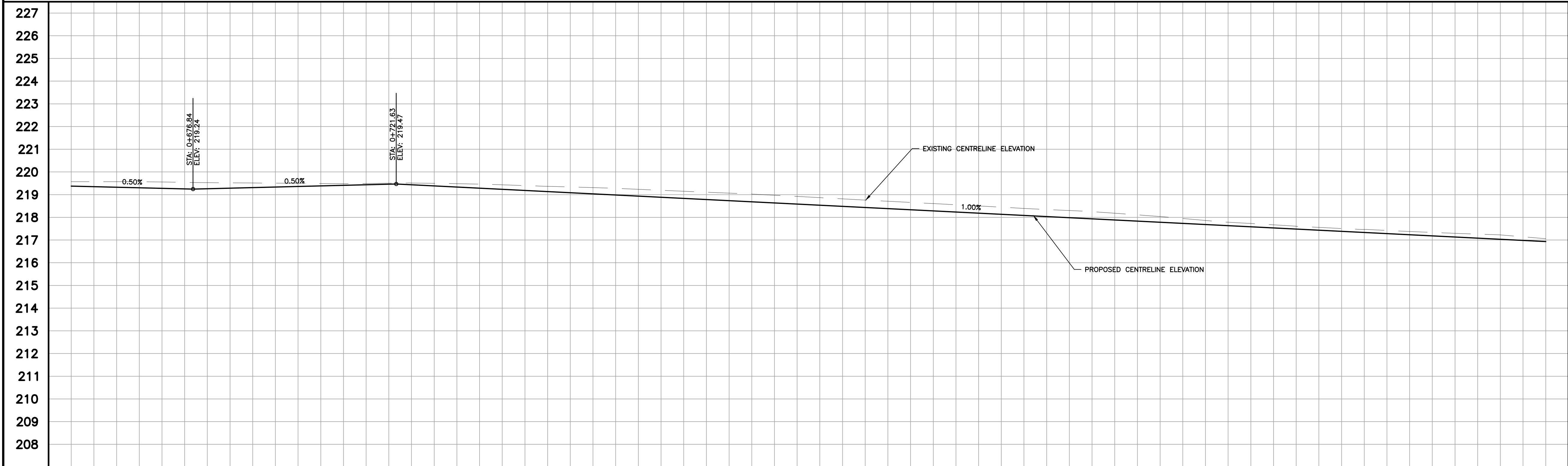




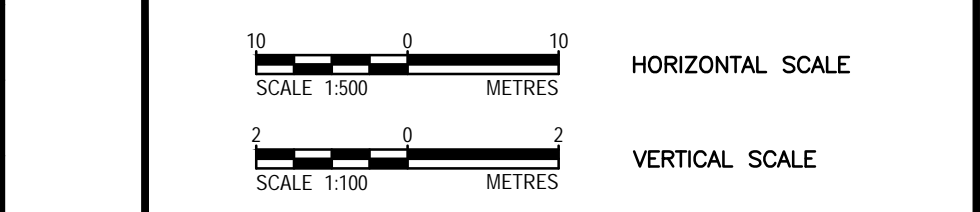
**RYMAL ROAD**



- KEY PLAN (N.T.S.)
- LEGEND**
- SIDEWALK
  - MULTI-USE PATH
  - QUEUE JUMP LANE
  - EXPRESS STOP AND SHELTER
  - TRANSIT STOP CONCRETE PAD
  - DEPRESSED CURB
  - ←
→
 COMBINED CROSSSIDE
  - X >10CM DIAMETER TREE TO BE REMOVED
  - + PLANTED MEDIAN
  - PROPERTY LINE
  - GRADING LIMITS
  - PROPERTY ACQUISITION
  - TEMPORARY GRADING EASEMENT



PROP. EL.	219.38	219.25	219.36	219.43	219.18	218.93	218.68	218.43	218.18	217.93	217.68	217.43	217.18	216.93
EXIST. EL.	219.57	219.54	219.50	219.51	219.40	219.24	219.02	218.76	218.50	218.25	217.86	217.56	217.33	217.06
STATION	0+650	0+675	0+700	0+725	0+750	0+775	0+800	0+825	0+850	0+875	0+900	0+925	0+950	0+975



FILENAME: C:\PW\WORKING\DIRECTOR\PROJECTS\2020\DILLON\2024\011705\203410-02-PPR-01-PLAN.DWG PLOTTED BY: RENDEL RUDI  
 PLOT DATE: 2023-09-14 @ 5:35:17 PM PLOT SCALE: 1:25.4 PLOT STYLE: DILLON-STANDARD.CTB

**Conditions of Use**

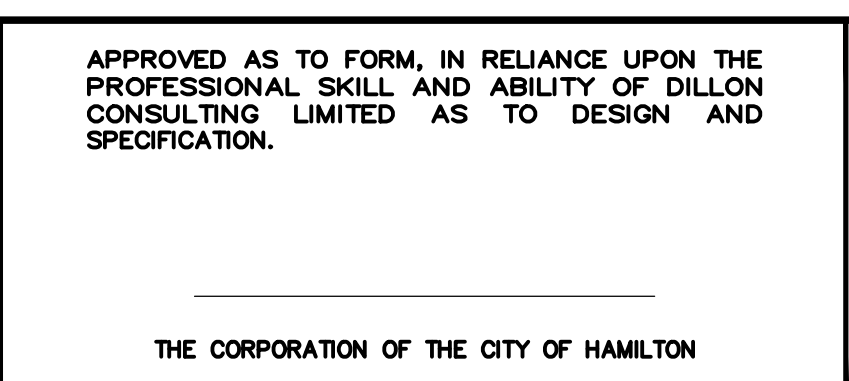
Verify elevations and/or dimensions on drawing prior to use. Report any discrepancies to Dillon Consulting Limited.

Do not scale dimensions from drawing.

Do not modify drawing, re-use it, or use it for purposes other than those intended at the time of its preparation without prior written permission from Dillon Consulting Limited.

APPROVED AS TO FORM, IN RELIANCE UPON THE PROFESSIONAL SKILL AND ABILITY OF DILLON CONSULTING LIMITED AS TO DESIGN AND SPECIFICATION.

THE CORPORATION OF THE CITY OF HAMILTON



DESIGN	K.G.	REVIEWED BY	M.K.
DRAWN	R.R.	CHECKED BY	M.K.
DATE	SEPTEMBER 2023		
SCALE	H 1:500 V 1:100		

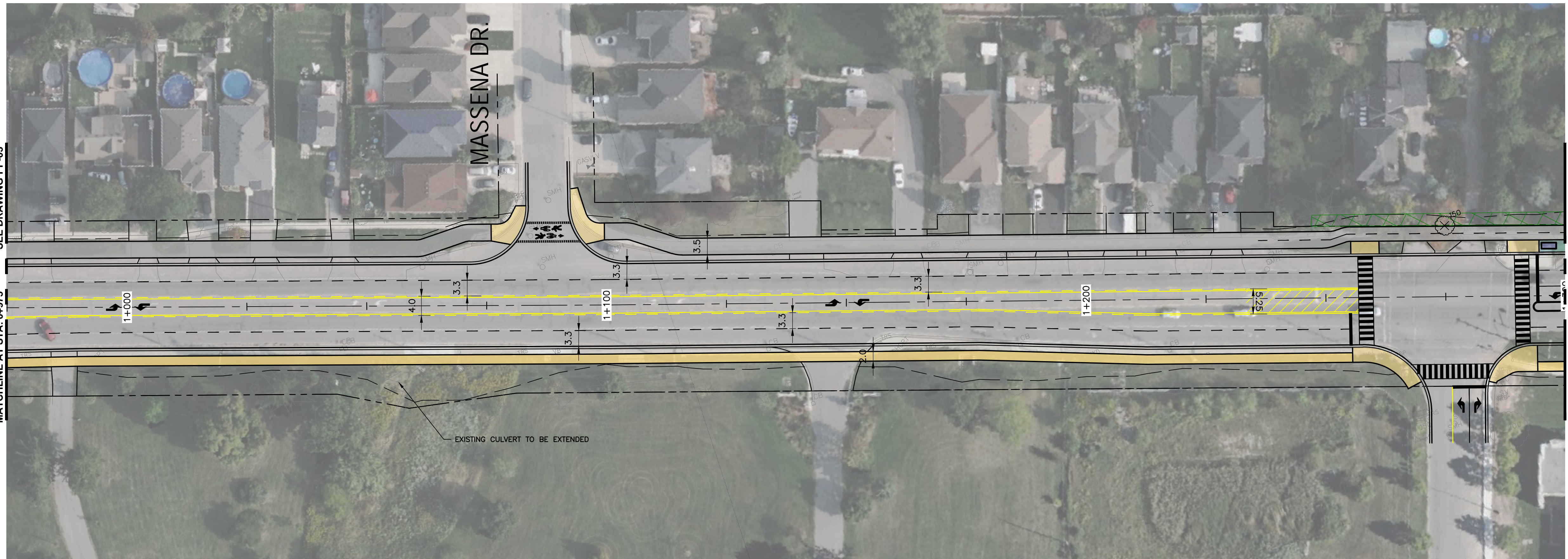
Upper James St. To Darnall Rd. Rymal Road Mun. Class EA - Ph. 1-4  
City of Hamilton

**RYMAL ROAD**  
(FROM UPPER JAMES STREET TO DARTNALL ROAD)  
PLAN & PROFILE  
STA. 0+650 STA. 0+975

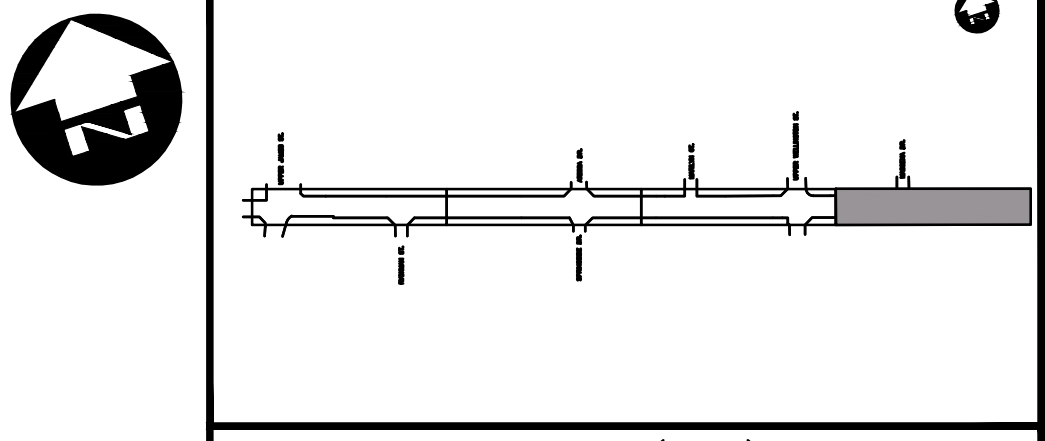
PROJECT NO.  
20-3410

SHEET NO.  
**PP-03**

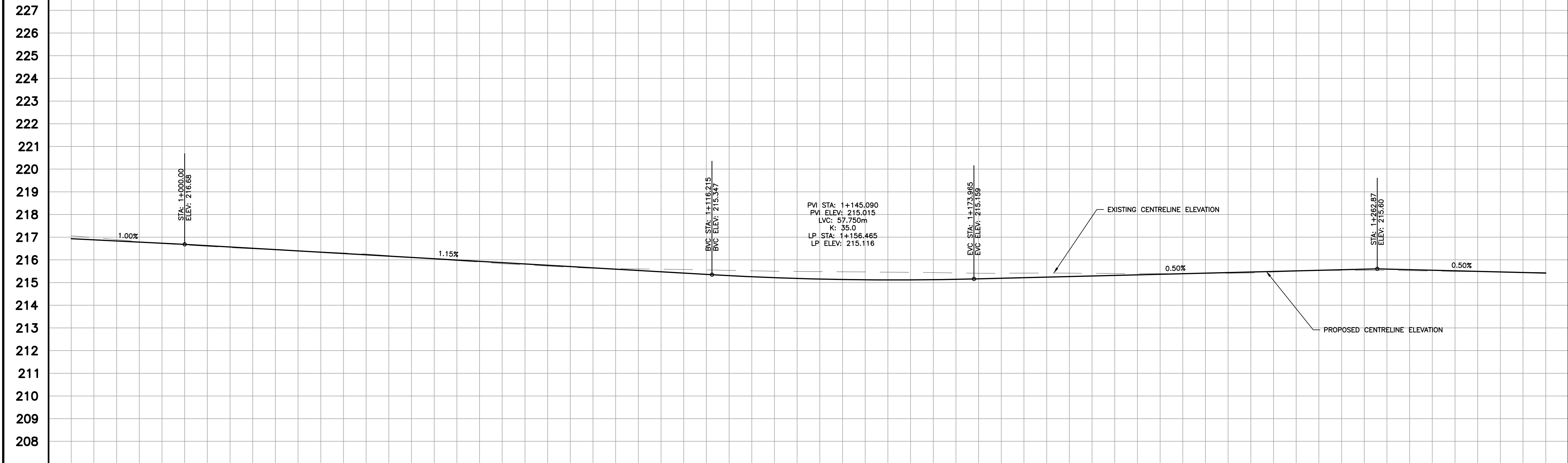





**RYMAL ROAD**



- KEY PLAN (N.T.S.)
- LEGEND**
- SIDEWALK
  - MULTI-USE PATH
  - QUEUE JUMP LANE
  - EXPRESS STOP AND SHELTER
  - TRANSIT STOP CONCRETE PAD
  - DEPRESSED CURB
  - COMBINED CROSSROAD
  - >10CM DIAMETER TREE TO BE REMOVED
  - PLANTED MEDIAN
  - PROPERTY LINE
  - GRADING LIMITS
  - PROPERTY ACQUISITION
  - TEMPORARY GRADING EASEMENT



PROP. EL.	216.93	216.68	216.40	216.11	215.82	215.53	215.26	215.12	215.16	215.29	215.41	215.54	215.54	215.42
EXIST. EL.	217.06	216.66	216.39	216.11	215.78	215.60	215.52	215.47	215.41	215.41	215.40	215.54	215.51	215.45
STATION	0+975	1+000	1+025	1+050	1+075	1+100	1+125	1+150	1+175	1+200	1+225	1+250	1+275	1+300



FILENAME: C:\PW\WORKING DIRECTORIES\PROJECTS\2020\DILLON\_2024\0011705\202410-02-PPR-01-PLAN.DWG PLOTTED BY: RENDEL RUDI  
 PLOT DATE: 2023-09-14 @ 5:36:11 PM PLOT SCALE: 1:25.4 PLOT STYLE: DILLON-STANDARD.CTB

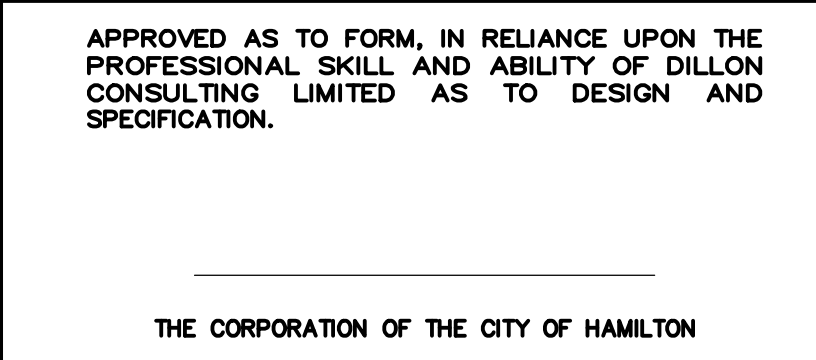
**Conditions of Use**

Verify elevations and/or dimensions on drawing prior to use. Report any discrepancies to Dillon Consulting Limited.

Do not scale dimensions from drawing.

Do not modify drawing, re-use it, or use it for purposes other than those intended at the time of its preparation without prior written permission from Dillon Consulting Limited.

APPROVED AS TO FORM, IN RELIANCE UPON THE PROFESSIONAL SKILL AND ABILITY OF DILLON CONSULTING LIMITED AS TO DESIGN AND SPECIFICATION.



DESIGN	K.G.	REVIEWED BY	M.K.
DRAWN	R.R.	CHECKED BY	M.K.
DATE	SEPTEMBER 2023		
SCALE	H 1:500 V 1:100		

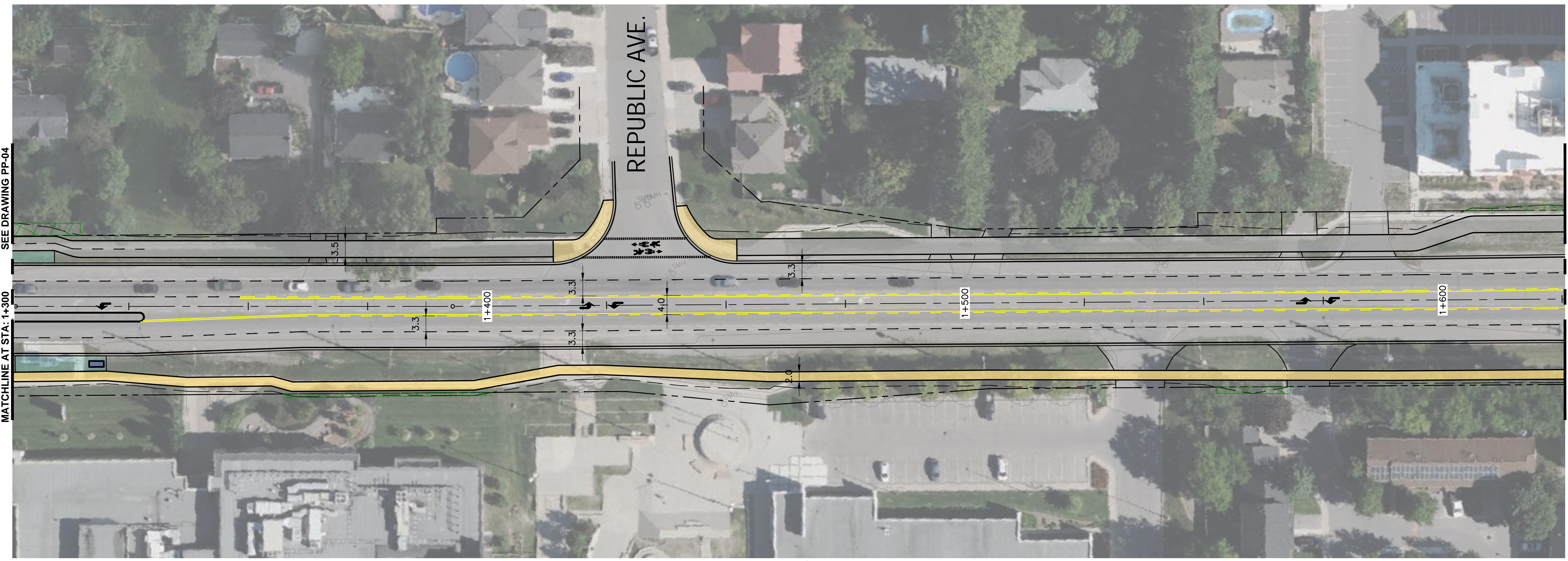
Upper James St. To Darnall Rd. Rymal Road Mun. Class EA - Ph. 1-4  
City of Hamilton

**RYMAL ROAD**  
(FROM UPPER JAMES STREET TO DARTNALL ROAD)  
PLAN & PROFILE  
STA. 0+975 TO STA. 1+300

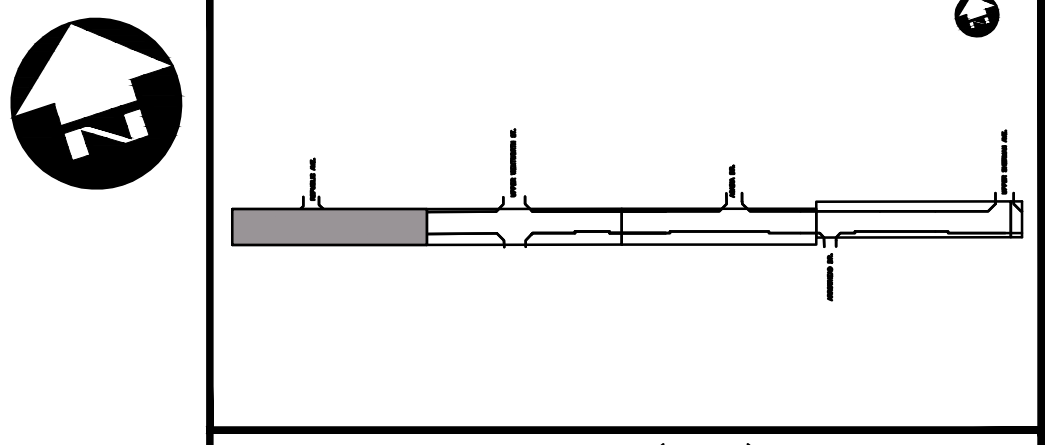
PROJECT NO.  
20-3410

SHEET NO.  
**PP-04**





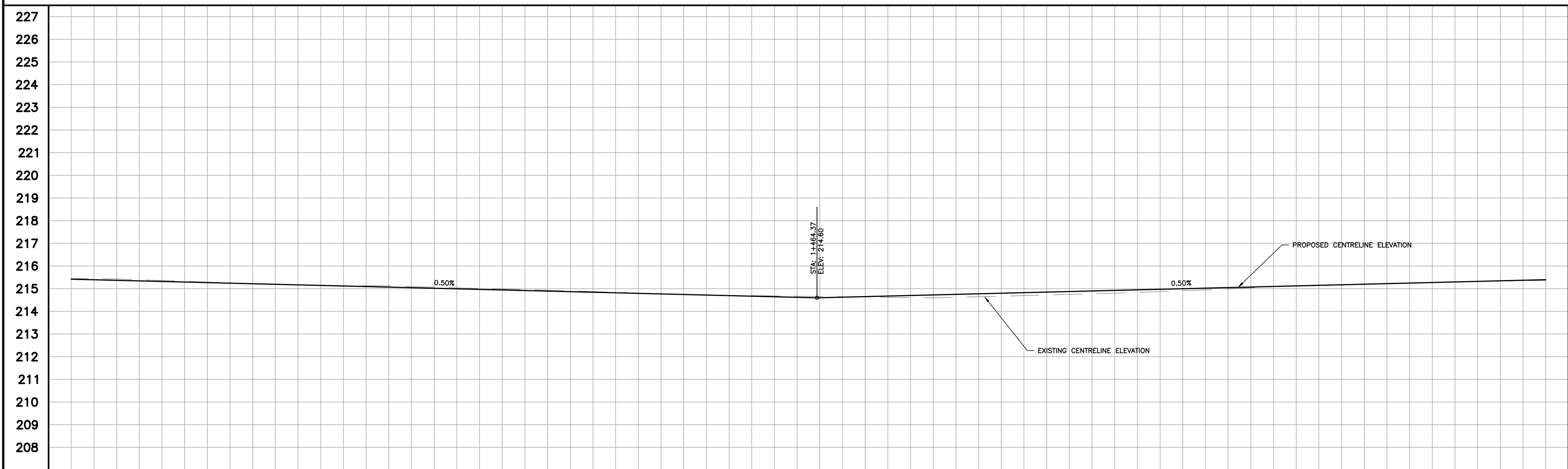
RYMAL ROAD



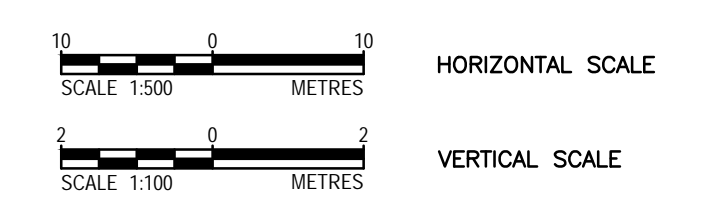
KEY PLAN (N.T.S.)

LEGEND

- SIDEWALK
- MULTI-USE PATH
- QUEUE JUMP LANE
- EXPRESS STOP AND SHELTER
- TRANSIT STOP CONCRETE PAD
- DEPRESSED CURB
- COMBINED CROSSROAD
- >10CM DIAMETER TREE TO BE REMOVED
- PLANTED MEDIAN
- PROPERTY LINE
- GRADING LIMITS
- PROPERTY ACQUISITION
- TEMPORARY GRADING EASEMENT



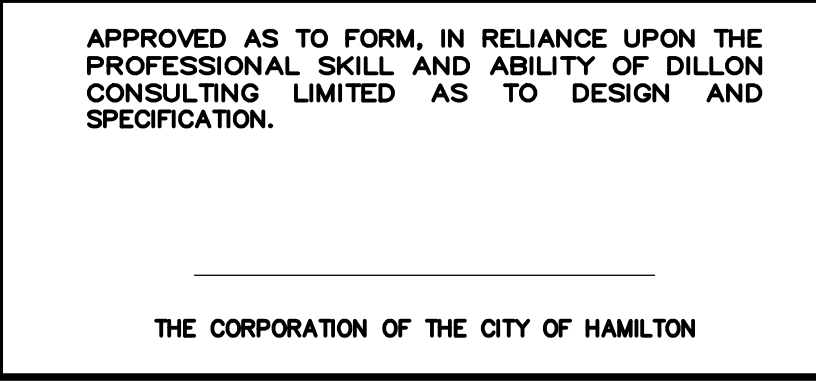
PROP. EL.	215.42	215.29	215.17	215.04	214.92	214.79	214.67	214.65	214.77	214.90	215.02	215.15	215.27	215.39
EXIST. EL.	215.45	215.32	215.17	215.09	214.96	214.80	214.69	214.63	214.64	214.78	214.95	215.14	215.27	215.37
STATION	1+300	1+325	1+350	1+375	1+400	1+425	1+450	1+475	1+500	1+525	1+550	1+575	1+600	1+625



FILENAME: C:\PW\WORKING\DIRECTOR\PROJECTS\2020\DILLON\_2024\011705\203410-02-PPR-01-PLAN.DWG PLOTTED BY: RENDEL RUDI  
 PLOT DATE: 2023-09-14 @ 5:37:11 PM PLOT SCALE: 1:25.4 PLOT STYLE: DILLON-STANDARD.CTB

**Conditions of Use**  
 Verify elevations and/or dimensions on drawing prior to use. Report any discrepancies to Dillon Consulting Limited.  
 Do not scale dimensions from drawing.  
 Do not modify drawing, re-use it, or use it for purposes other than those intended at the time of its preparation without prior written permission from Dillon Consulting Limited.

APPROVED AS TO FORM, IN RELIANCE UPON THE PROFESSIONAL SKILL AND ABILITY OF DILLON CONSULTING LIMITED AS TO DESIGN AND SPECIFICATION.



DESIGN	K.G.	REVIEWED BY	M.K.
DRAWN	R.R.	CHECKED BY	M.K.
DATE	SEPTEMBER 2023		
SCALE	H 1:500 V 1:100		

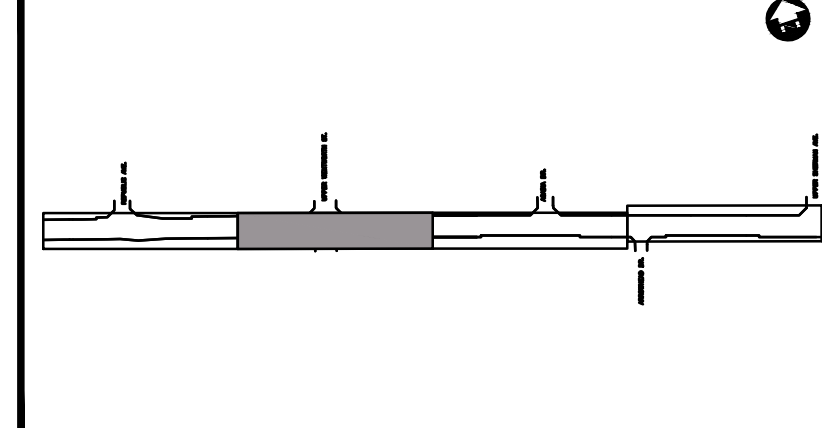
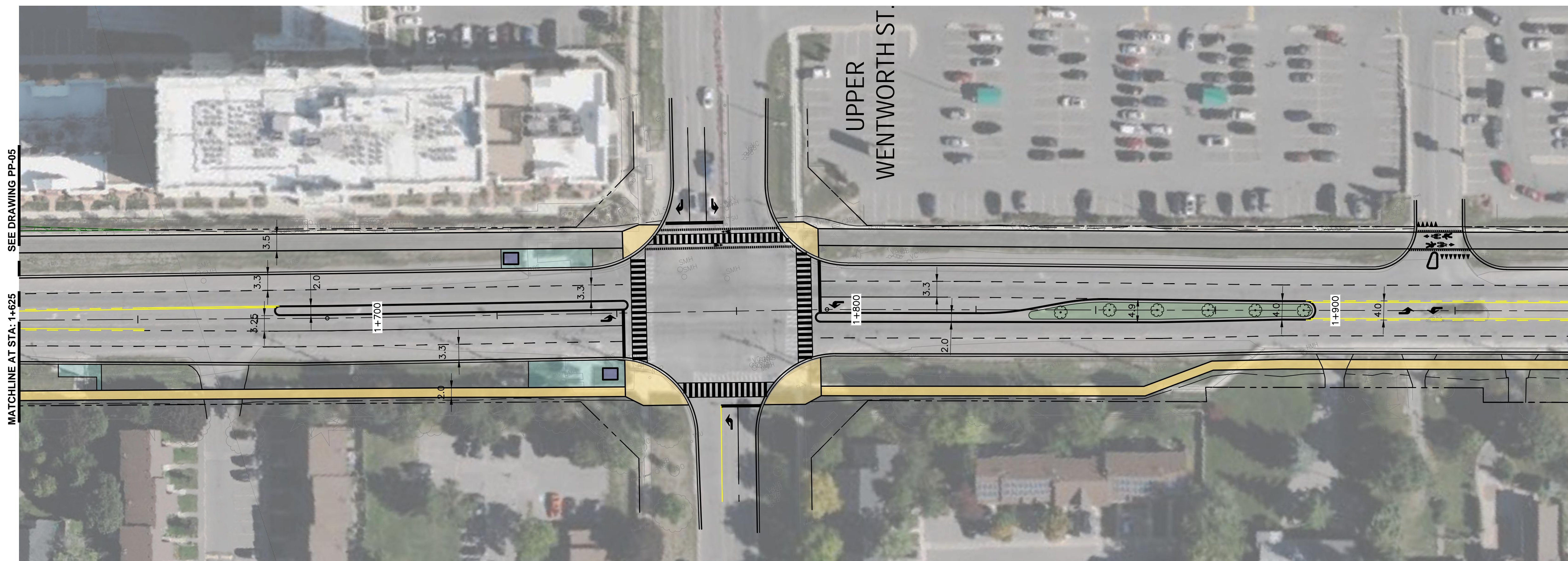
Upper James St. To Darnall Rd. Rymal Road Mun. Class EA - Ph. 1-4  
 City of Hamilton

**RYMAL ROAD**  
 (FROM UPPER JAMES STREET TO DARTNALL ROAD)  
 PLAN & PROFILE  
 STA. 1+300 TO STA. 1+625

PROJECT NO.  
20-3410










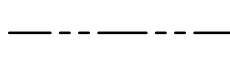
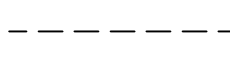


SHEET NO.  
**PP-05**




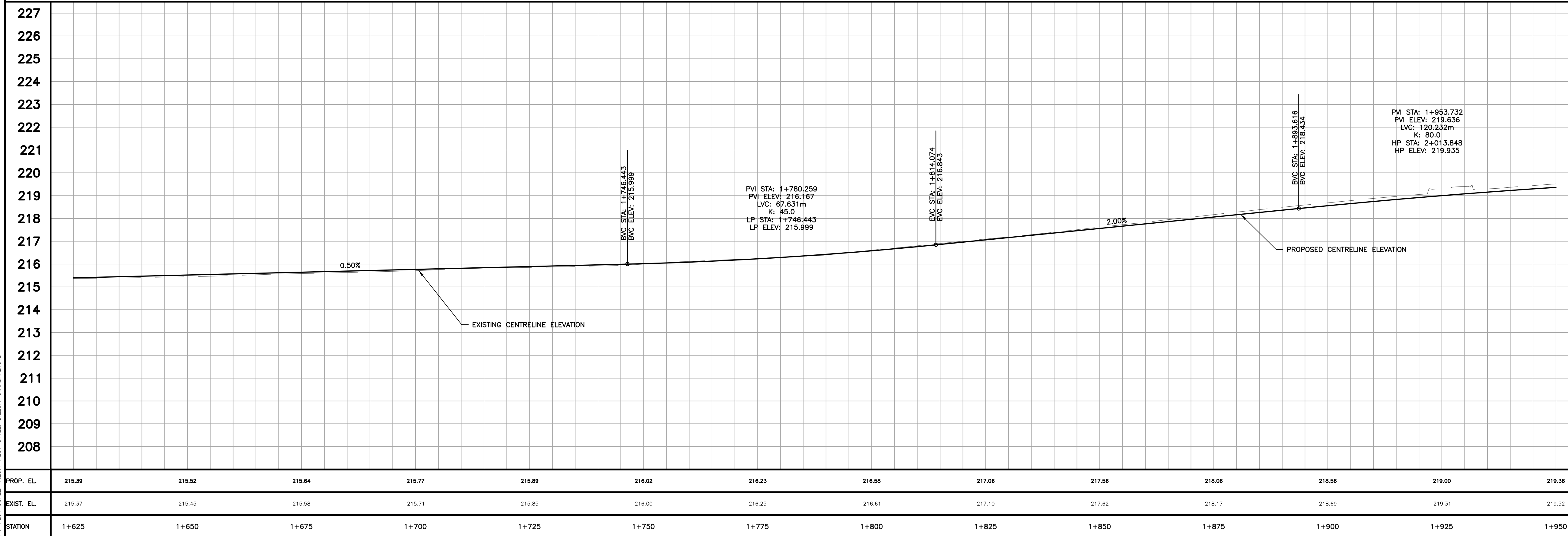


KEY PLAN (N.T.S.)

LEGEND

-  SIDEWALK
-  MULTI-USE PATH
-  QUEUE JUMP LANE
-  EXPRESS STOP AND SHELTER
-  TRANSIT STOP CONCRETE PAD
-  DEPRESSED CURB
-  COMBINED CROSSIDE
-  >10CM DIAMETER TREE TO BE REMOVED
-  PLANTED MEDIAN
-  PROPERTY LINE
-  GRADING LIMITS
-  PROPERTY ACQUISITION
-  TEMPORARY GRADING EASEMENT

RYMAL ROAD



FILENAME: C:\PW\WORKING\DIRECTOR\PROJECTS\2020\DILLON\_2024\011705\203410-02-PPR-01-PLAN.DWG PLOTTED BY: RENDEL RUDI  
 PLOT DATE: 2023-09-14 @ 5:50:45 PM PLOT SCALE: 1:25.4 PLOT STYLE: DILLON-STANDARD.CTB

**Conditions of Use**  
 Verify elevations and/or dimensions on drawing prior to use. Report any discrepancies to Dillon Consulting Limited.  
 Do not scale dimensions from drawing.  
 Do not modify drawing, re-use it, or use it for purposes other than those intended at the time of its preparation without prior written permission from Dillon Consulting Limited.

APPROVED AS TO FORM, IN RELIANCE UPON THE PROFESSIONAL SKILL AND ABILITY OF DILLON CONSULTING LIMITED AS TO DESIGN AND SPECIFICATION.

THE CORPORATION OF THE CITY OF HAMILTON



DESIGN	K.G.	REVIEWED BY	M.K.
DRAWN	R.R.	CHECKED BY	M.K.
DATE	SEPTEMBER 2023		
SCALE	H 1:500 V 1:100		

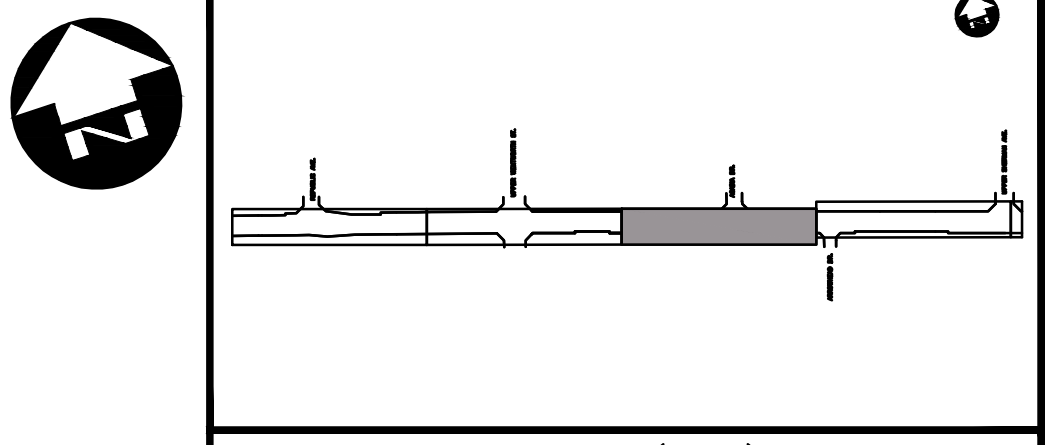
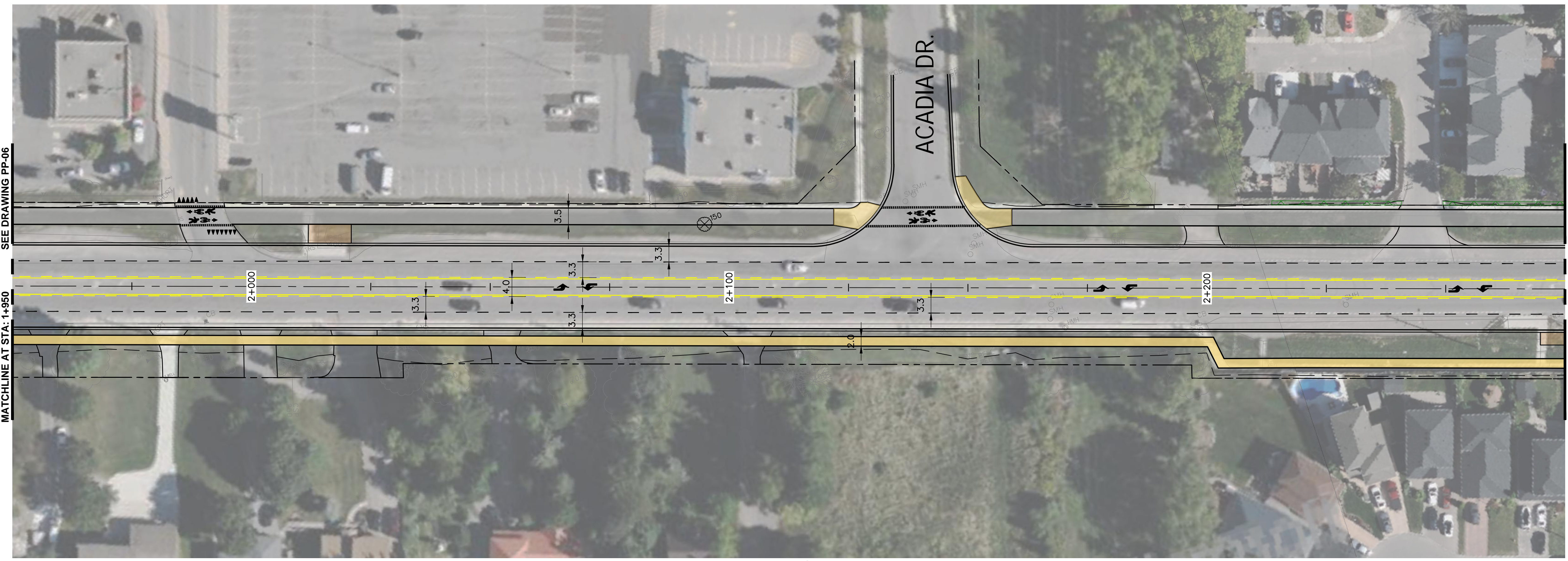
Upper James St. To Darnall Rd. Rymal Road Mun. Class EA - Ph. 1-4  
 City of Hamilton

**RYMAL ROAD**  
 (FROM UPPER JAMES STREET TO DARTNALL ROAD)  
 PLAN & PROFILE  
 STA. 1+625 TO STA. 1+950

PROJECT NO.  
20-3410

SHEET NO.  
**PP-06**



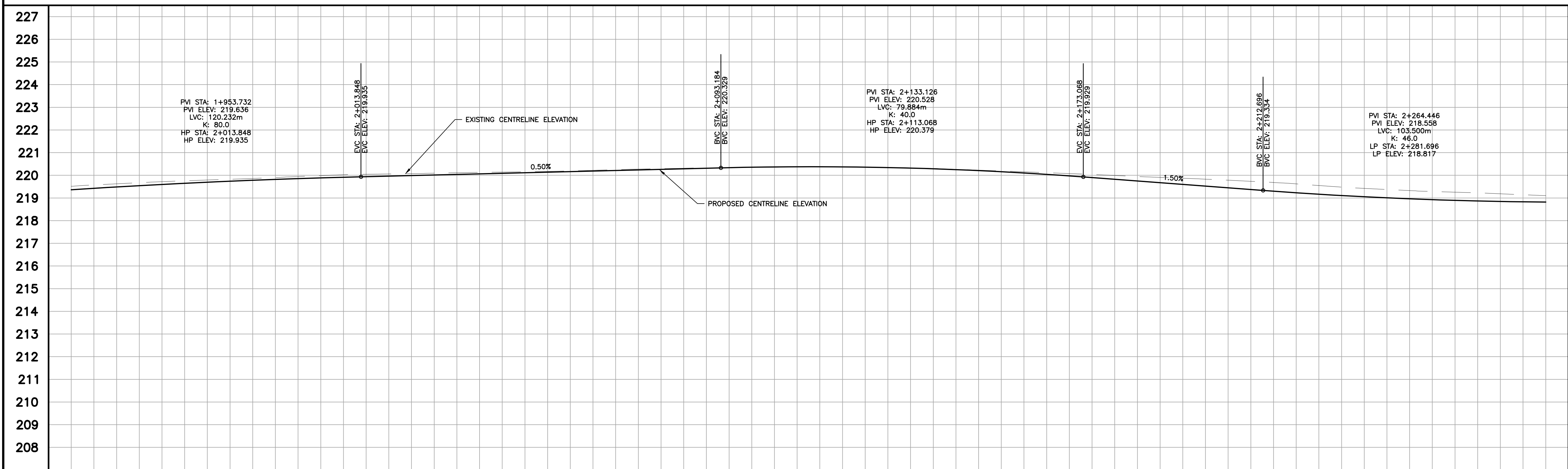


KEY PLAN (N.T.S.)


LEGEND

- SIDEWALK
- MULTI-USE PATH
- QUEUE JUMP LANE
- EXPRESS STOP AND SHELTER
- TRANSIT STOP CONCRETE PAD
- DEPRESSED CURB
- COMBINED CROSSROAD
- >10CM DIAMETER TREE TO BE REMOVED
- PLANTED MEDIAN
- PROPERTY LINE
- GRADING LIMITS
- PROPERTY ACQUISITION
- TEMPORARY GRADING EASEMENT

RYMAL ROAD



PROP. EL.	219.36	219.65	219.85	219.99	220.11	220.24	220.36	220.36	220.21	219.90	219.52	219.17	218.83	218.82
EXIST. EL.	219.52	219.76	219.95	220.08	220.16	220.27	220.35	220.36	220.23	220.04	219.83	219.55	219.29	219.10
STATION	1+950	1+975	2+000	2+025	2+050	2+075	2+100	2+125	2+150	2+175	2+200	2+225	2+250	2+275



HORIZONTAL SCALE  
SCALE 1:500 METRES

VERTICAL SCALE  
SCALE 1:100 METRES

FILENAME: C:\PW\WORKING\DIRECTOR\PROJECTS\2020\DILLON\2024\011705\203410-02-PPR-01-PLAN\DWG PLOTTED BY: RENDEL RUDI  
PLOT DATE: 2023-09-14 @ 5:53:09 PM PLOT SCALE: 1:25 & PLOT STYLE: DILLON-STANDARD.CTB

**Conditions of Use**  
Verify elevations and/or dimensions on drawing prior to use. Report any discrepancies to Dillon Consulting Limited.  
Do not scale dimensions from drawing.  
Do not modify drawing, re-use it, or use it for purposes other than those intended at the time of its preparation without prior written permission from Dillon Consulting Limited.

APPROVED AS TO FORM, IN RELIANCE UPON THE PROFESSIONAL SKILL AND ABILITY OF DILLON CONSULTING LIMITED AS TO DESIGN AND SPECIFICATION.

THE CORPORATION OF THE CITY OF HAMILTON



DESIGN	K.G.	REVIEWED BY	M.K.
DRAWN	R.R.	CHECKED BY	M.K.
DATE	SEPTEMBER 2023		
SCALE	H 1:500 V 1:100		
No.	ISSUED FOR	DATE	BY

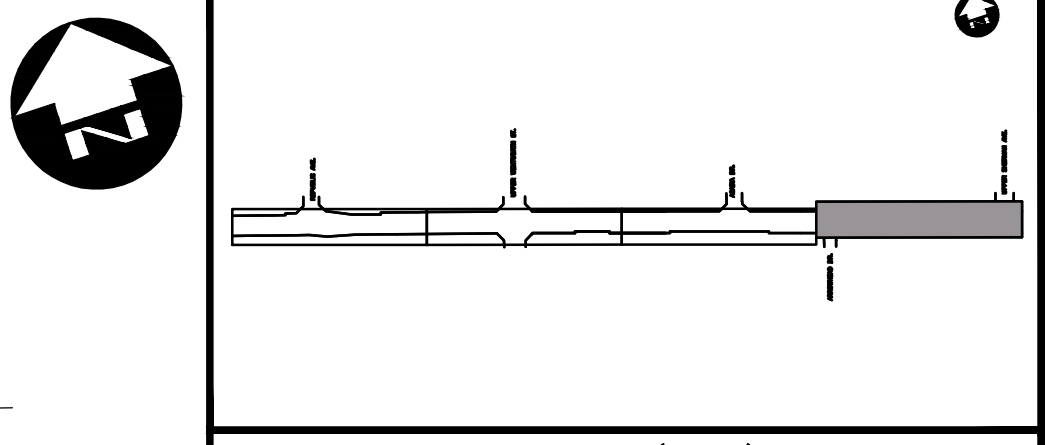

Upper James St. To Darnall Rd. Rymal Road Mun. Class EA - Ph. 1-4  
City of Hamilton

**RYMAL ROAD**  
(FROM UPPER JAMES STREET TO DARTNALL ROAD)  
PLAN & PROFILE  
STA. 1+950 TO STA. 2+275

PROJECT NO.  
20-3410

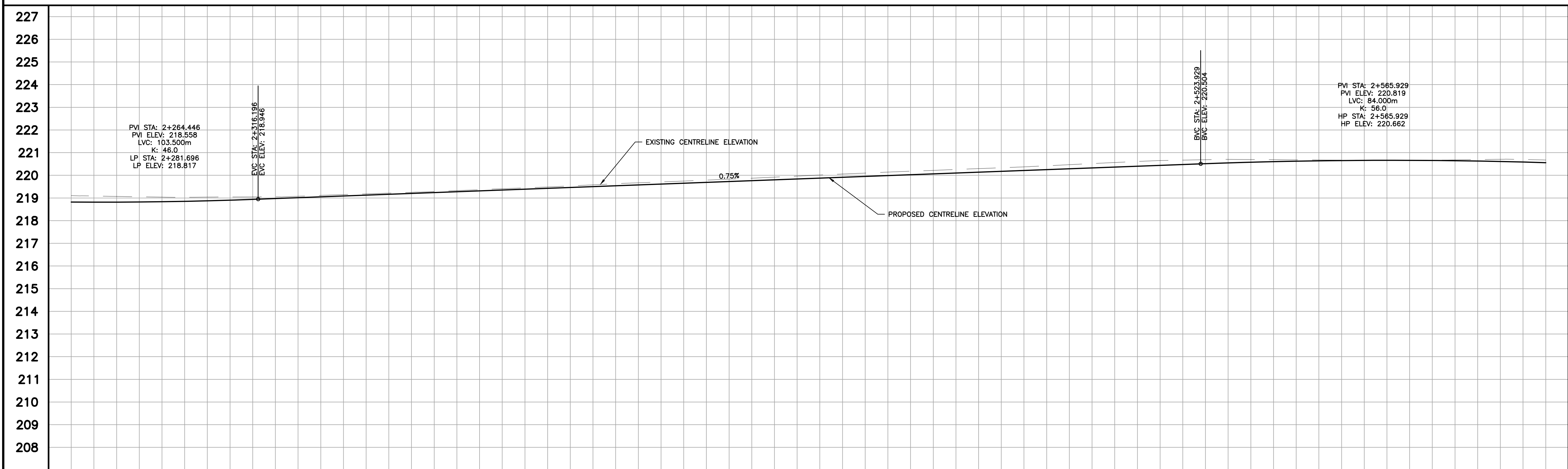
SHEET NO.  
**PP-07**






- KEY PLAN (N.T.S.)
- LEGEND
- SIDEWALK
  - MULTI-USE PATH
  - QUEUE JUMP LANE
  - EXPRESS STOP AND SHELTER
  - TRANSIT STOP CONCRETE PAD
  - DEPRESSED CURB
  - COMBINED CROSSWALK
  - >10CM DIAMETER TREE TO BE REMOVED
  - PLANTED MEDIAN
  - PROPERTY LINE
  - GRADING LIMITS
  - PROPERTY ACQUISITION
  - TEMPORARY GRADING EASEMENT

RYMAL ROAD



PROP. EL.	218.82	218.85	219.01	219.20	219.39	219.57	219.76	219.95	220.14	220.32	220.51	220.64	220.85	220.96
EXIST. EL.	219.10	219.03	219.08	219.25	219.45	219.67	219.87	220.10	220.30	220.52	220.69	220.68	220.67	220.68
STATION	2+275	2+300	2+325	2+350	2+375	2+400	2+425	2+450	2+475	2+500	2+525	2+550	2+575	2+600



FILENAME: C:\PW\WORKING\DIRECTOR\PROJECTS\2020\DILLON\2084R\0011705\203410-02-PPR-01-PLAN.DWG PLOTTED BY: RENDEL RUDI  
 PLOT DATE: 2023-09-14 @ 5:39:24 PM PLOT SCALE: 1:25.4 PLOT STYLE: DILLON-STANDARD.CTB

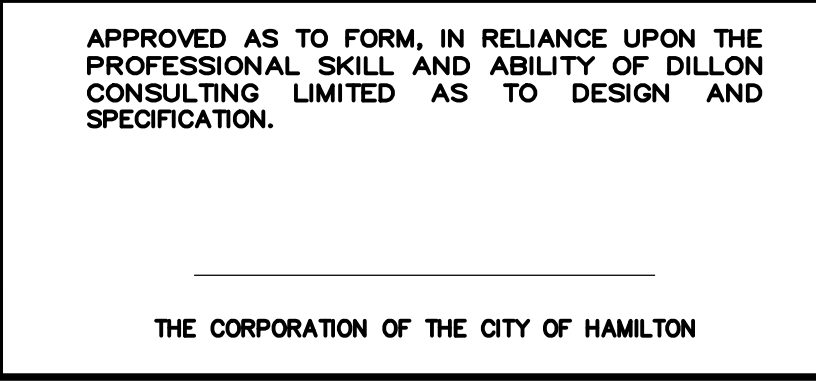
**Conditions of Use**

Verify elevations and/or dimensions on drawing prior to use. Report any discrepancies to Dillon Consulting Limited.

Do not scale dimensions from drawing.

Do not modify drawing, re-use it, or use it for purposes other than those intended at the time of its preparation without prior written permission from Dillon Consulting Limited.

APPROVED AS TO FORM, IN RELIANCE UPON THE PROFESSIONAL SKILL AND ABILITY OF DILLON CONSULTING LIMITED AS TO DESIGN AND SPECIFICATION.



DESIGN	K.G.	REVIEWED BY	M.K.
DRAWN	R.R.	CHECKED BY	M.K.
DATE	SEPTEMBER 2023		
SCALE	H 1:500 V 1:100		

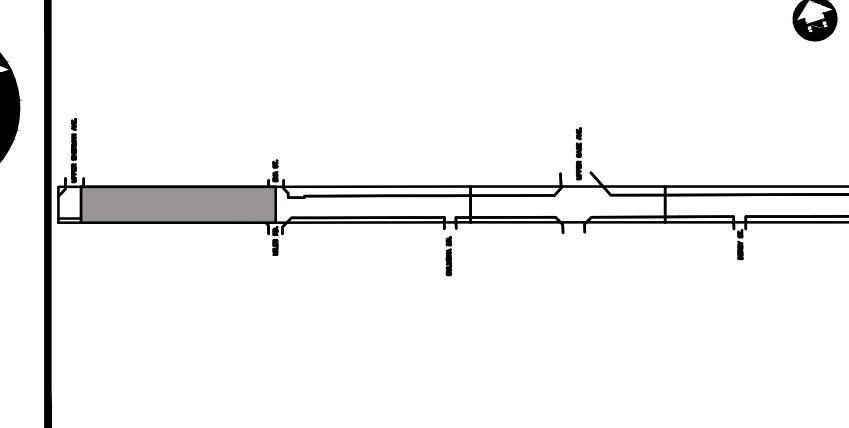
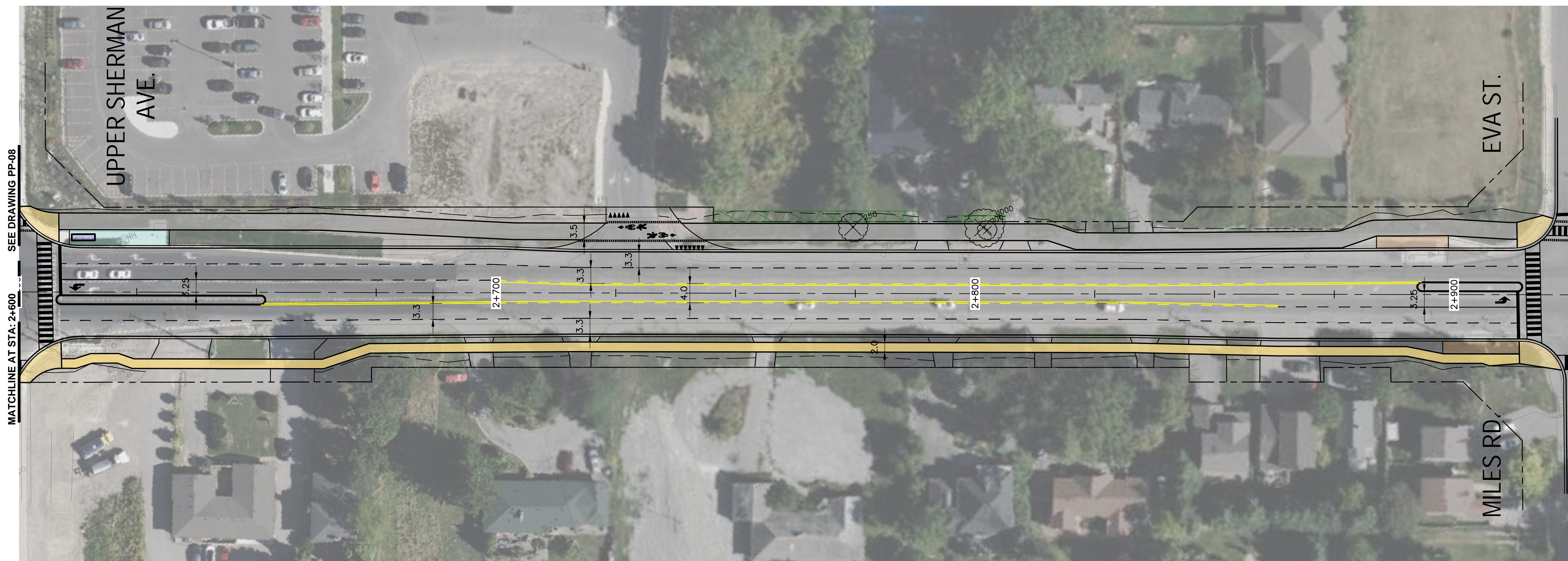
Upper James St. To Darnall Rd. Rymal Road Mun. Class EA - Ph. 1-4  
City of Hamilton

**RYMAL ROAD**  
(FROM UPPER JAMES STREET TO DARTNALL ROAD)  
**PLAN & PROFILE**  
STA. 2+275 TO STA. 2+600

PROJECT NO.  
20-3410

SHEET NO.  
**PP-08**



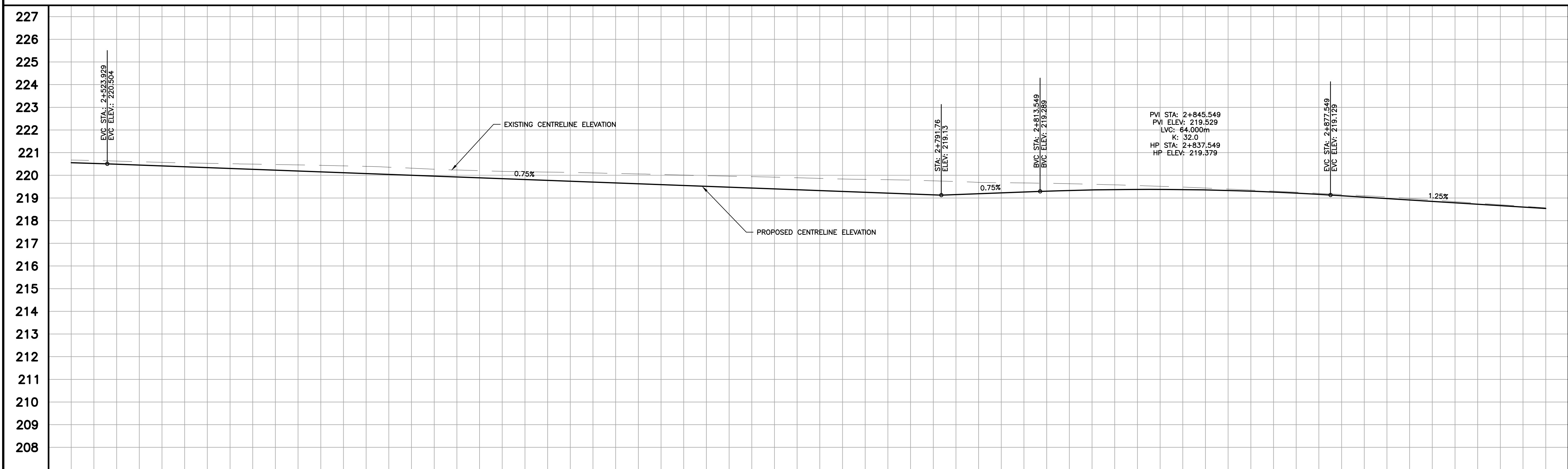


KEY PLAN (N.T.S.)

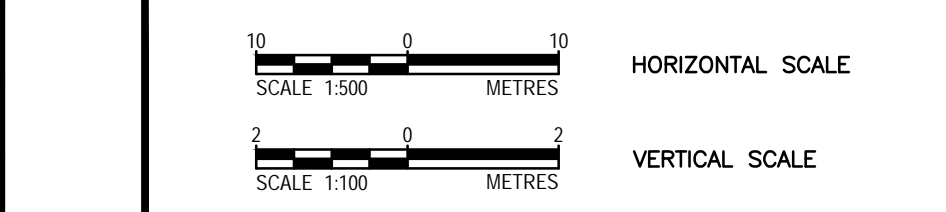
LEGEND

- SIDEWALK
- MULTI-USE PATH
- QUEUE JUMP LANE
- EXPRESS STOP AND SHELTER
- TRANSIT STOP CONCRETE PAD
- DEPRESSED CURB
- COMBINED CROSSIDE
- >10CM DIAMETER TREE TO BE REMOVED
- PLANTED MEDIAN
- PROPERTY LINE
- GRADING LIMITS
- PROPERTY ACQUISITION
- TEMPORARY GRADING EASEMENT

RYMAL ROAD



PROP. EL.	220.56	220.38	220.19	220.00	219.81	219.63	219.44	219.25	219.19	219.35	219.35	219.16	218.85	218.54
EXIST. EL.	220.56	220.38	220.19	220.00	219.81	219.63	219.44	219.25	219.19	219.35	219.35	219.16	218.85	218.54
STATION	2+600	2+625	2+650	2+675	2+700	2+725	2+750	2+775	2+800	2+825	2+850	2+875	2+900	2+925



FILENAME: C:\PW\WORKING\DIRECTOR\PROJECTS\2020\DILLON\_2024\0011705\202410-02-PPR-01-PLAN.DWG PLOTTED BY: RENDEL RUDI  
 PLOT DATE: 2023-09-14 @ 5:40:21 PM PLOT SCALE: 1:25.4 PLOT STYLE: DILLON-STANDARD.CTB

**Conditions of Use**  
 Verify elevations and/or dimensions on drawing prior to use. Report any discrepancies to Dillon Consulting Limited.  
 Do not scale dimensions from drawing.  
 Do not modify drawing, re-use it, or use it for purposes other than those intended at the time of its preparation without prior written permission from Dillon Consulting Limited.

APPROVED AS TO FORM, IN RELIANCE UPON THE PROFESSIONAL SKILL AND ABILITY OF DILLON CONSULTING LIMITED AS TO DESIGN AND SPECIFICATION.  
 THE CORPORATION OF THE CITY OF HAMILTON



DESIGN	K.G.	REVIEWED BY	M.K.
DRAWN	R.R.	CHECKED BY	M.K.
DATE	SEPTEMBER 2023		
SCALE	H 1:500 V 1:100		

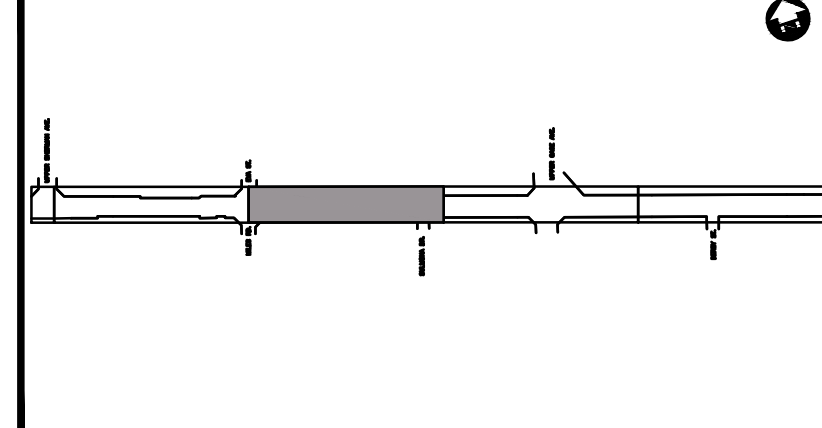
Upper James St. To Darnall Rd. Rymal Road Mun. Class EA - Ph. 1-4  
 City of Hamilton  
**RYMAL ROAD**  
 (FROM UPPER JAMES STREET TO DARTNALL ROAD)  
 PLAN & PROFILE  
 STA. 2+600 TO STA. 2+925

PROJECT NO.  
20-3410  
 SHEET NO.  
**PP-09**












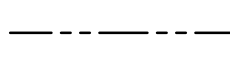
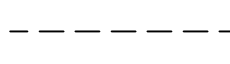




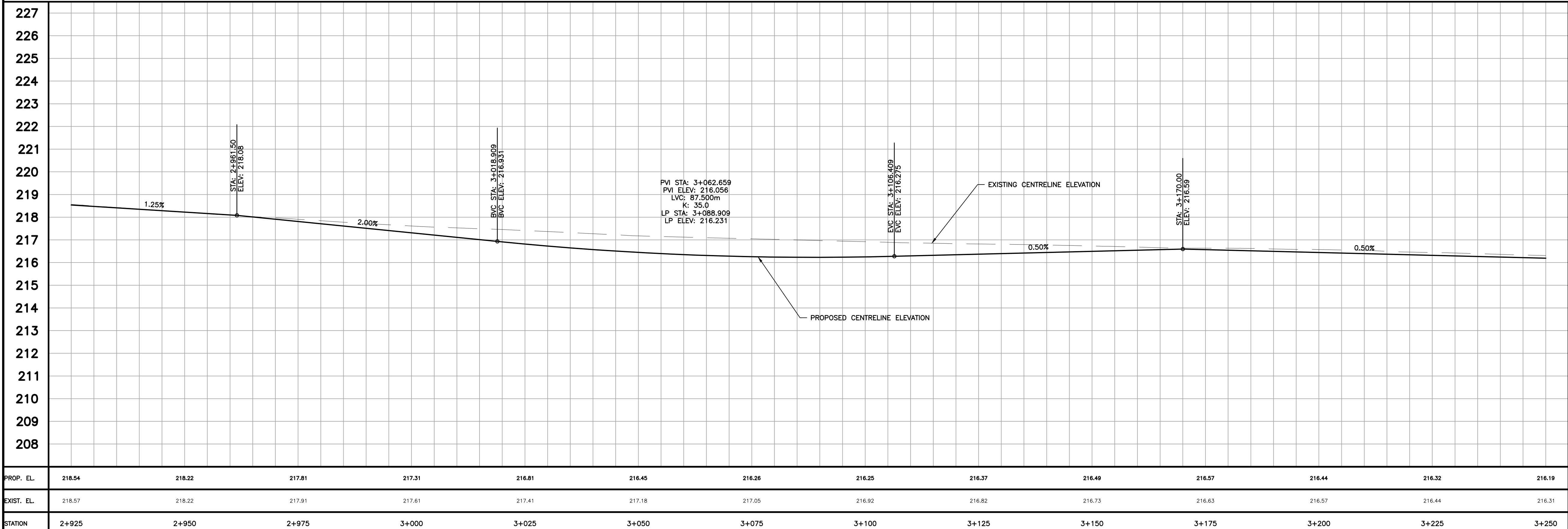
RYMAL ROAD



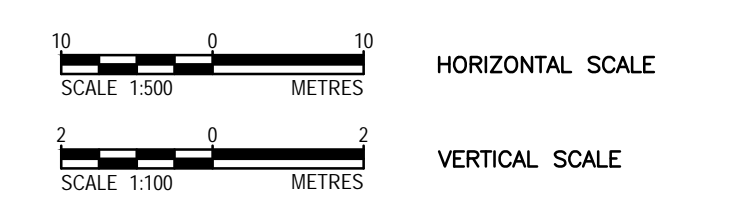
KEY PLAN (N.T.S.)

LEGEND

-  SIDEWALK
-  MULTI-USE PATH
-  QUEUE JUMP LANE
-  EXPRESS STOP AND SHELTER
-  TRANSIT STOP CONCRETE PAD
-  DEPRESSED CURB
-  COMBINED CROSSROAD
-  >10CM DIAMETER TREE TO BE REMOVED
-  PLANTED MEDIAN
-  PROPERTY LINE
-  GRADING LIMITS
-  PROPERTY ACQUISITION
-  TEMPORARY GRADING EASEMENT



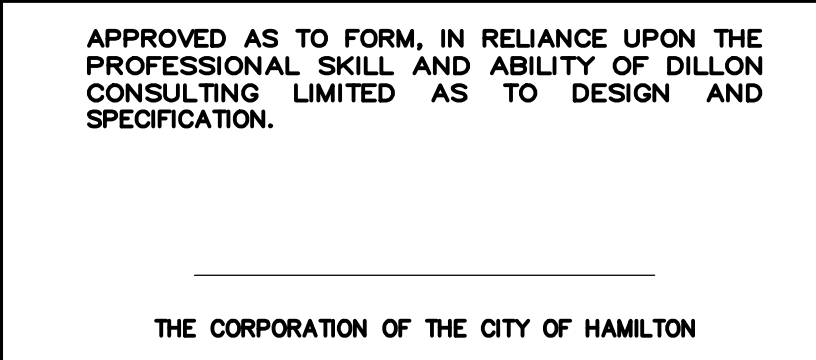
227  
226  
225  
224  
223  
222  
221  
220  
219  
218  
217  
216  
215  
214  
213  
212  
211  
210  
209  
208



FILENAME: C:\PW\WORKING\DIRECTOR\PROJECTS\2020\DILLON\2024\011705\203410-02-PPR-01-PLAN.DWG PLOTTED BY: RENDEL RUDI  
 PLOT DATE: 2023-09-14 @ 5:41:27 PM PLOT SCALE: 1:25.4 PLOT STYLE: DILLON-STANDARD.CTB

**Conditions of Use**  
 Verify elevations and/or dimensions on drawing prior to use. Report any discrepancies to Dillon Consulting Limited.  
 Do not scale dimensions from drawing.  
 Do not modify drawing, re-use it, or use it for purposes other than those intended at the time of its preparation without prior written permission from Dillon Consulting Limited.

APPROVED AS TO FORM, IN RELIANCE UPON THE PROFESSIONAL SKILL AND ABILITY OF DILLON CONSULTING LIMITED AS TO DESIGN AND SPECIFICATION.



DESIGN	K.G.	REVIEWED BY	M.K.
DRAWN	R.R.	CHECKED BY	M.K.
DATE	SEPTEMBER 2023		
SCALE	H 1:500 V 1:100		

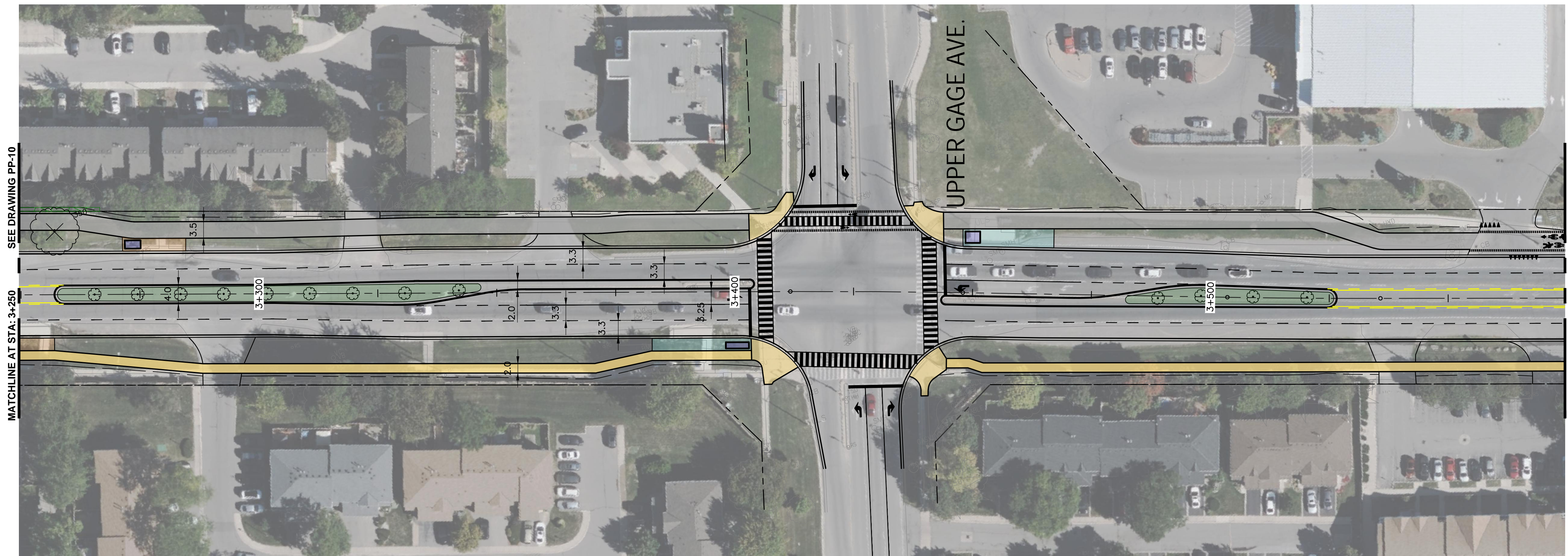
Upper James St. To Darnall Rd. Rymal Road Mun. Class EA - Ph. 1-4  
 City of Hamilton

**RYMAL ROAD**  
 (FROM UPPER JAMES STREET TO DARTNALL ROAD)  
 PLAN & PROFILE  
 STA. 2+925 TO STA. 3+250

PROJECT NO.  
20-3410

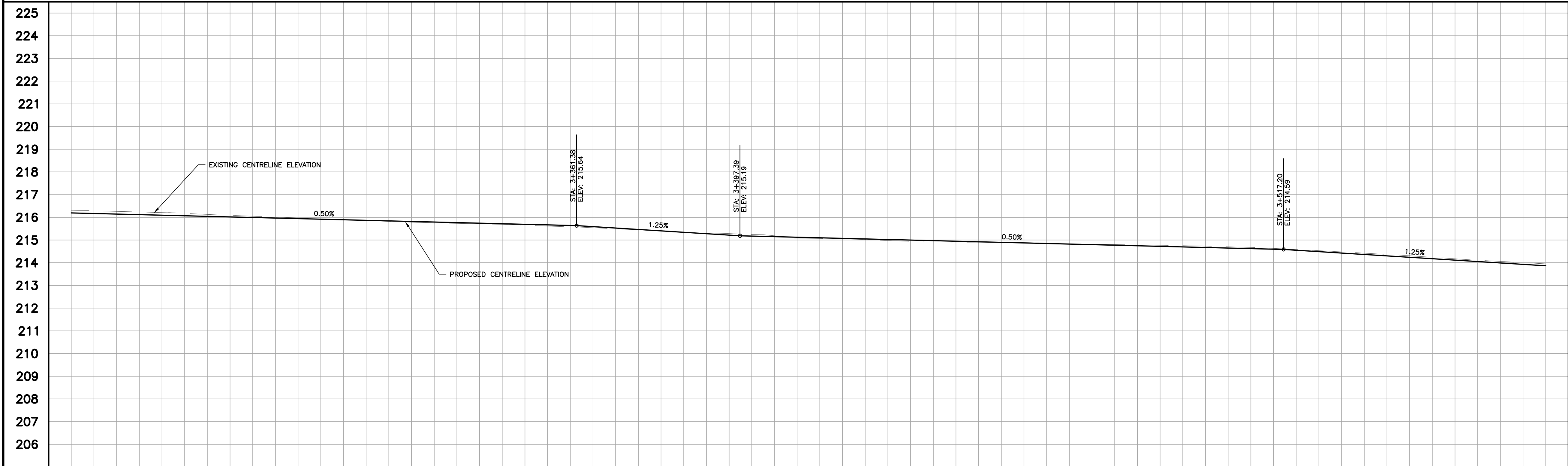
SHEET NO.  
**PP-10**



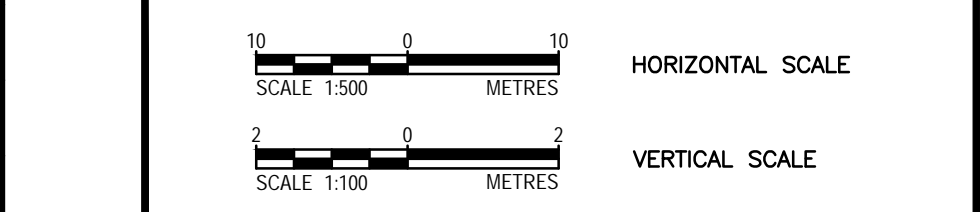


RYMAL ROAD

- KEY PLAN (N.T.S.)
- LEGEND
- SIDEWALK
  - MULTI-USE PATH
  - QUEUE JUMP LANE
  - EXPRESS STOP AND SHELTER
  - TRANSIT STOP CONCRETE PAD
  - DEPRESSED CURB
  - COMBINED CROSSIDE
  - >10CM DIAMETER TREE TO BE REMOVED
  - PLANTED MEDIAN
  - PROPERTY LINE
  - GRADING LIMITS
  - PROPERTY ACQUISITION
  - TEMPORARY GRADING EASEMENT



PROP. EL.	216.19	216.07	215.94	215.82	215.69	215.47	215.17	215.05	214.92	214.80	214.67	214.49	214.18	213.86
EXIST. EL.	216.31	216.18	215.97	215.79	215.65	215.45	215.24	215.02	214.90	214.82	214.73	214.53	214.24	213.95
STATION	3+250	3+275	3+300	3+325	3+350	3+375	3+400	3+425	3+450	3+475	3+500	3+525	3+550	3+575



FILENAME: C:\PW\WORKING\DIRECTOR\PROJECTS\2020\DILLON\_2024\0011705\202410-02-PPR-02-PLAN.DWG PLOTTED BY: RENDEL RUDI  
 PLOT DATE: 2023-09-14 @ 5:55:07 PM PLOT SCALE: 1:25.4 PLOT STYLE: DILLON-STANDARD.CTB

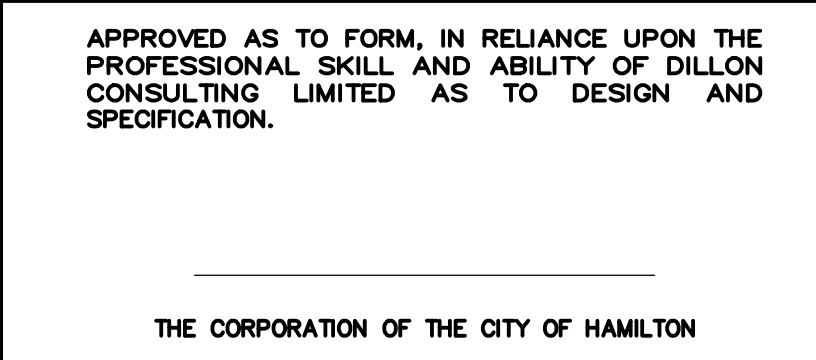
**Conditions of Use**

Verify elevations and/or dimensions on drawing prior to use. Report any discrepancies to Dillon Consulting Limited.

Do not scale dimensions from drawing.

Do not modify drawing, re-use it, or use it for purposes other than those intended at the time of its preparation without prior written permission from Dillon Consulting Limited.

APPROVED AS TO FORM, IN RELIANCE UPON THE PROFESSIONAL SKILL AND ABILITY OF DILLON CONSULTING LIMITED AS TO DESIGN AND SPECIFICATION.



DESIGN	K.G.	REVIEWED BY	M.K.
DRAWN	R.R.	CHECKED BY	M.K.
DATE	SEPTEMBER 2023		
SCALE	H 1:500 V 1:100		
No.	ISSUED FOR	DATE	BY

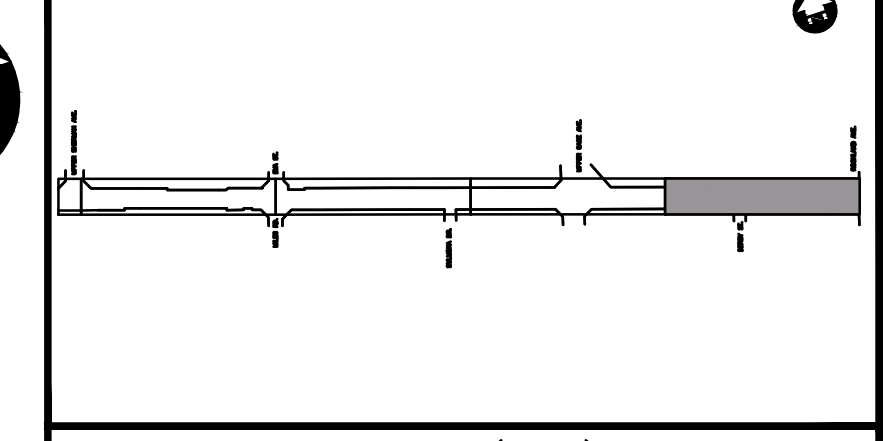
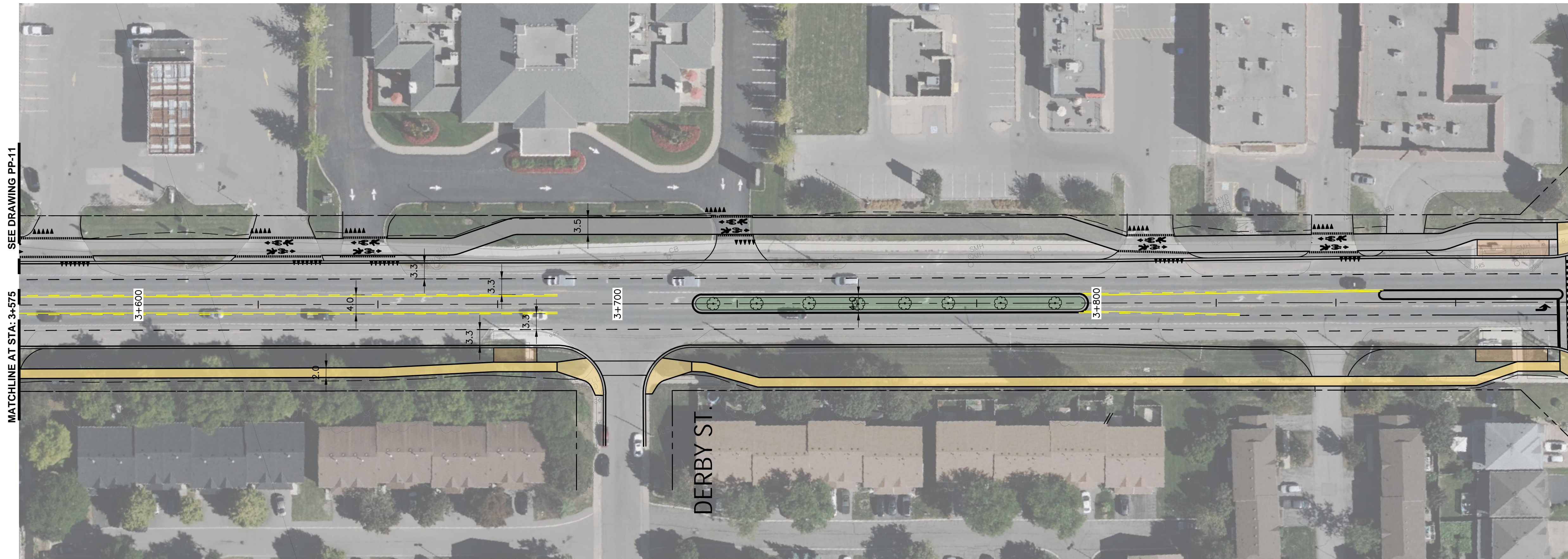
Upper James St. To Darnall Rd. Rymal Road Mun. Class EA - Ph. 1-4  
City of Hamilton

**RYMAL ROAD**  
(FROM UPPER JAMES STREET TO DARTNALL ROAD)  
PLAN & PROFILE  
STA. 3+250 TO STA. 3+575

PROJECT NO.  
20-3410

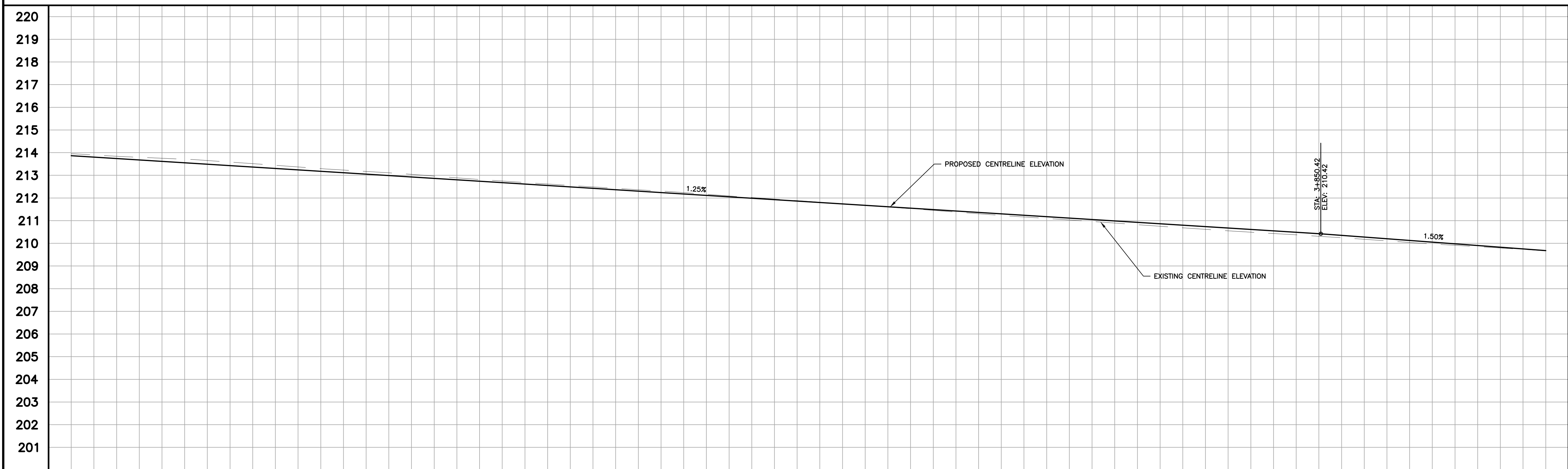
SHEET NO.  
**PP-11**






- KEY PLAN (N.T.S.)
- LEGEND
- SIDEWALK
  - MULTI-USE PATH
  - QUEUE JUMP LANE
  - EXPRESS STOP AND SHELTER
  - TRANSIT STOP CONCRETE PAD
  - DEPRESSED CURB
  - COMBINED CROSSWALK
  - >10CM DIAMETER TREE TO BE REMOVED
  - PLANTED MEDIAN
  - PROPERTY LINE
  - GRADING LIMITS
  - PROPERTY ACQUISITION
  - TEMPORARY GRADING EASEMENT

RYMAL ROAD



PROP. EL.	213.86	213.55	213.24	212.93	212.61	212.30	211.99	211.68	211.36	211.05	210.74	210.43	210.05	209.68
EXIST. EL.	213.95	213.71	213.37	213.04	212.68	212.36	212.02	211.68	211.30	210.96	210.62	210.31	209.97	209.67
STATION	3+575	3+600	3+625	3+650	3+675	3+700	3+725	3+750	3+775	3+800	3+825	3+850	3+875	3+900



FILENAME: C:\PW\WORKING\DIRECTOR\PROJECTS\2020\DILLON\_2024\0011705\202410-02-PPR-02-PLAN.DWG PLOTTED BY: RENDEL RUDI  
 PLOT DATE: 2023-09-14 @ 5:42:21 PM PLOT SCALE: 1:25.4 PLOT STYLE: DILLON-STANDARD.CTB

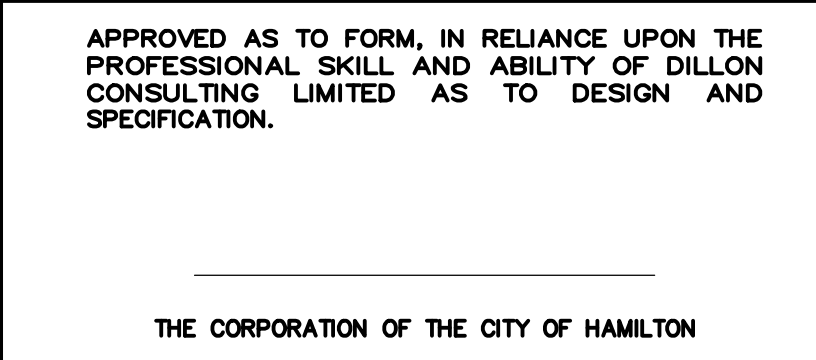
**Conditions of Use**

Verify elevations and/or dimensions on drawing prior to use. Report any discrepancies to Dillon Consulting Limited.

Do not scale dimensions from drawing.

Do not modify drawing, re-use it, or use it for purposes other than those intended at the time of its preparation without prior written permission from Dillon Consulting Limited.

APPROVED AS TO FORM, IN RELIANCE UPON THE PROFESSIONAL SKILL AND ABILITY OF DILLON CONSULTING LIMITED AS TO DESIGN AND SPECIFICATION.



DESIGN	K.G.	REVIEWED BY	M.K.
DRAWN	R.R.	CHECKED BY	M.K.
DATE	SEPTEMBER 2023		
SCALE	H 1:500 V 1:100		


Upper James St. To Darnall Rd. Rymal Road Mun. Class EA - Ph. 1-4  
City of Hamilton

**RYMAL ROAD**  
(FROM UPPER JAMES STREET TO DARTNALL ROAD)  
PLAN & PROFILE  
STA. 3+575 TO STA. 3+900

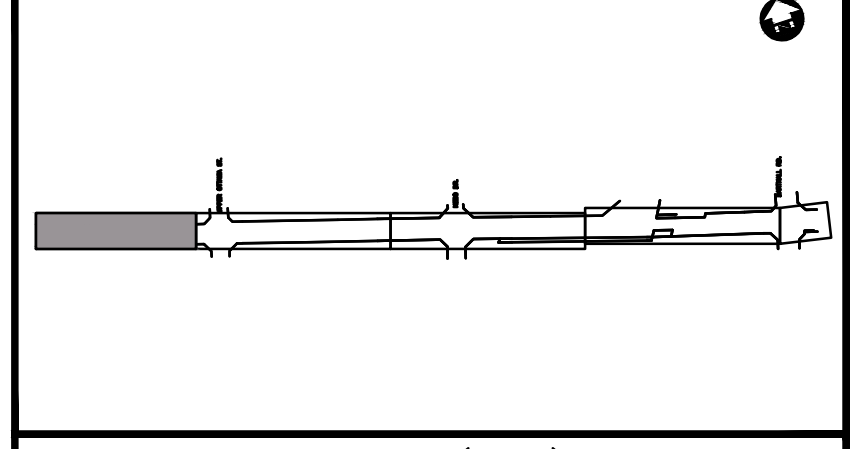

PROJECT NO.  
20-3410

SHEET NO.  
**PP-12**





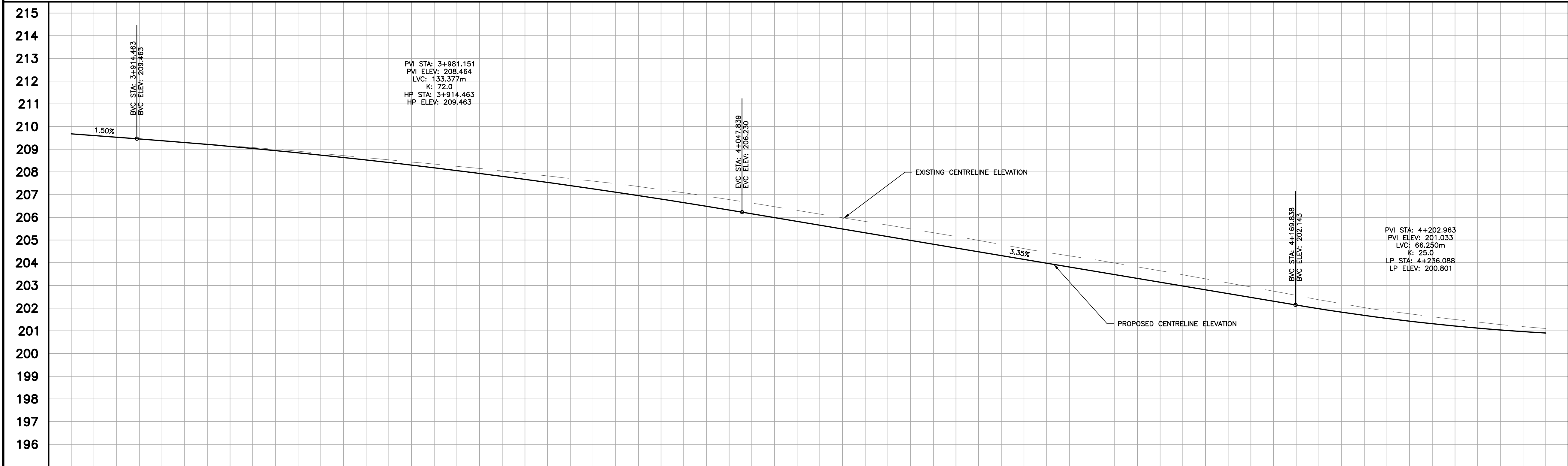
RYMAL ROAD



KEY PLAN (N.T.S.)

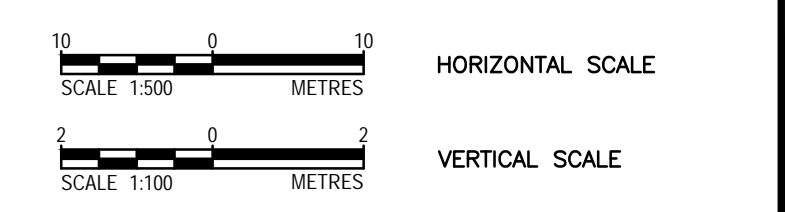
LEGEND

- SIDEWALK
- MULTI-USE PATH
- QUEUE JUMP LANE
- EXPRESS STOP AND SHELTER
- TRANSIT STOP CONCRETE PAD
- DEPRESSED CURB
- COMBINED CROSSIDE
- >10CM DIAMETER TREE TO BE REMOVED
- PLANTED MEDIAN
- PROPERTY LINE
- GRADING LIMITS
- PROPERTY ACQUISITION
- TEMPORARY GRADING EASEMENT



PROP. EL.	209.68	209.30	208.84	208.30	207.67	206.96	206.16	205.32	204.48	203.64	202.81	201.98	201.31	200.90
EXIST. EL.	209.67	209.30	208.91	208.44	207.93	207.36	206.63	205.82	204.98	204.15	203.29	202.37	201.62	201.10
STATION	3+900	3+925	3+950	3+975	4+000	4+025	4+050	4+075	4+100	4+125	4+150	4+175	4+200	4+225

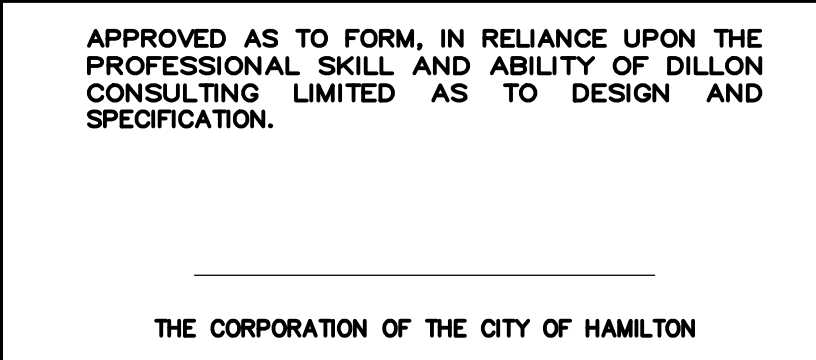
215  
214  
213  
212  
211  
210  
209  
208  
207  
206  
205  
204  
203  
202  
201  
200  
199  
198  
197  
196



FILENAME: C:\PW\WORKING\DIRECTOR\PROJECTS\2020\DILLON\_2024\011705\203410-02-PPR-02-PLAN.DWG PLOTTED BY: RENDEL RUDI  
 PLOT DATE: 2023-09-14 @ 5:42:43 PM PLOT SCALE: 1:25.4 PLOT STYLE: DILLON-STANDARD.CTB

**Conditions of Use**  
 Verify elevations and/or dimensions on drawing prior to use. Report any discrepancies to Dillon Consulting Limited.  
 Do not scale dimensions from drawing.  
 Do not modify drawing, re-use it, or use it for purposes other than those intended at the time of its preparation without prior written permission from Dillon Consulting Limited.

APPROVED AS TO FORM, IN RELIANCE UPON THE PROFESSIONAL SKILL AND ABILITY OF DILLON CONSULTING LIMITED AS TO DESIGN AND SPECIFICATION.



DESIGN	K.G.	REVIEWED BY	M.K.
DRAWN	R.R.	CHECKED BY	M.K.
DATE	SEPTEMBER 2023		
SCALE	H 1:500 V 1:100		

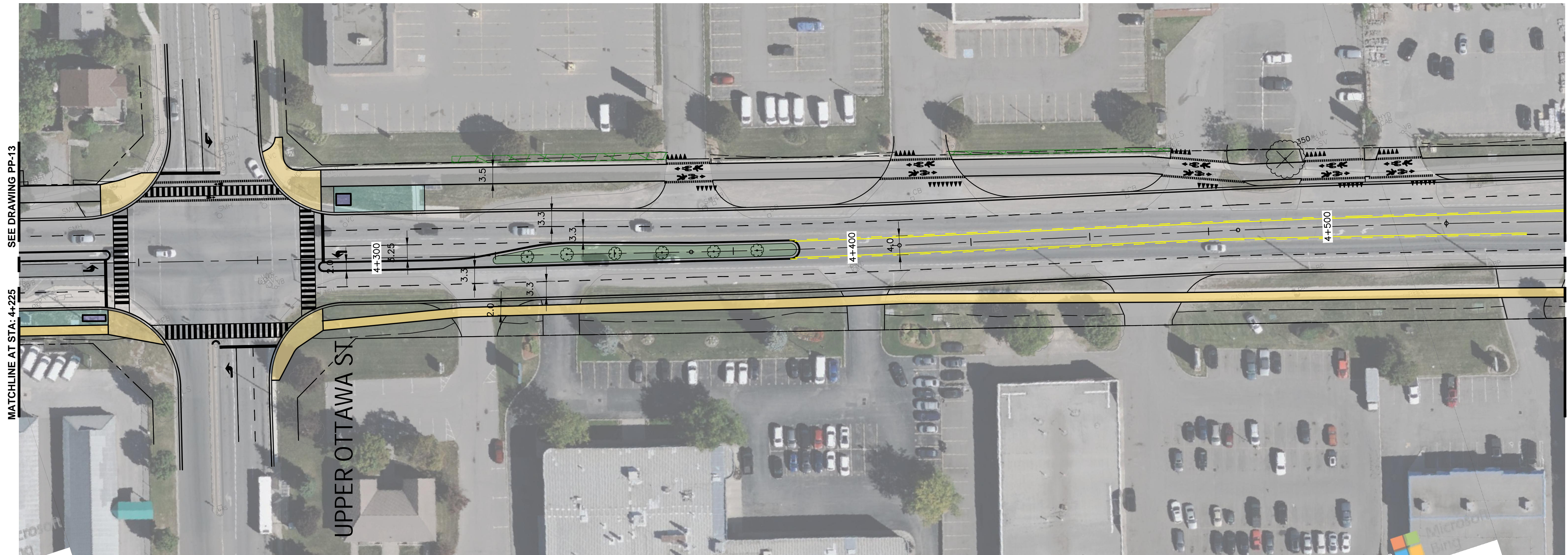
Upper James St. To Darnall Rd. Rymal Road Mun. Class EA - Ph. 1-4  
 City of Hamilton

**RYMAL ROAD**  
 (FROM UPPER JAMES STREET TO DARTNALL ROAD)  
 PLAN & PROFILE  
 STA. 3+900 TO STA. 4+225

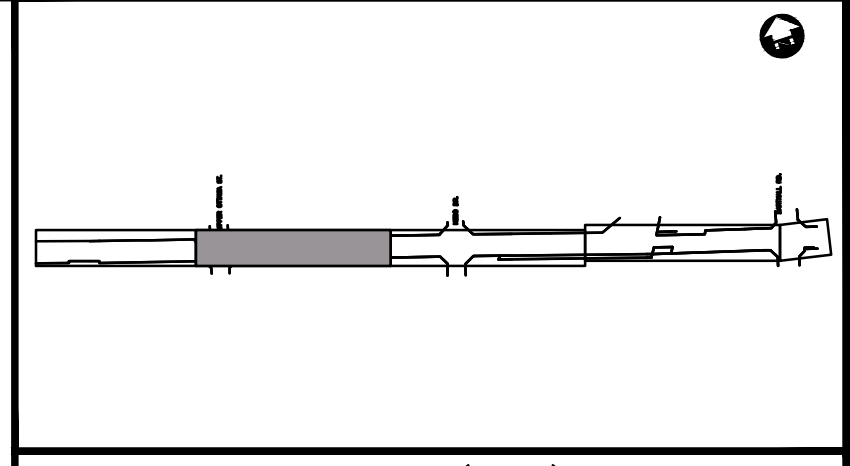
PROJECT NO.  
20-3410

SHEET NO.  
**PP-13**

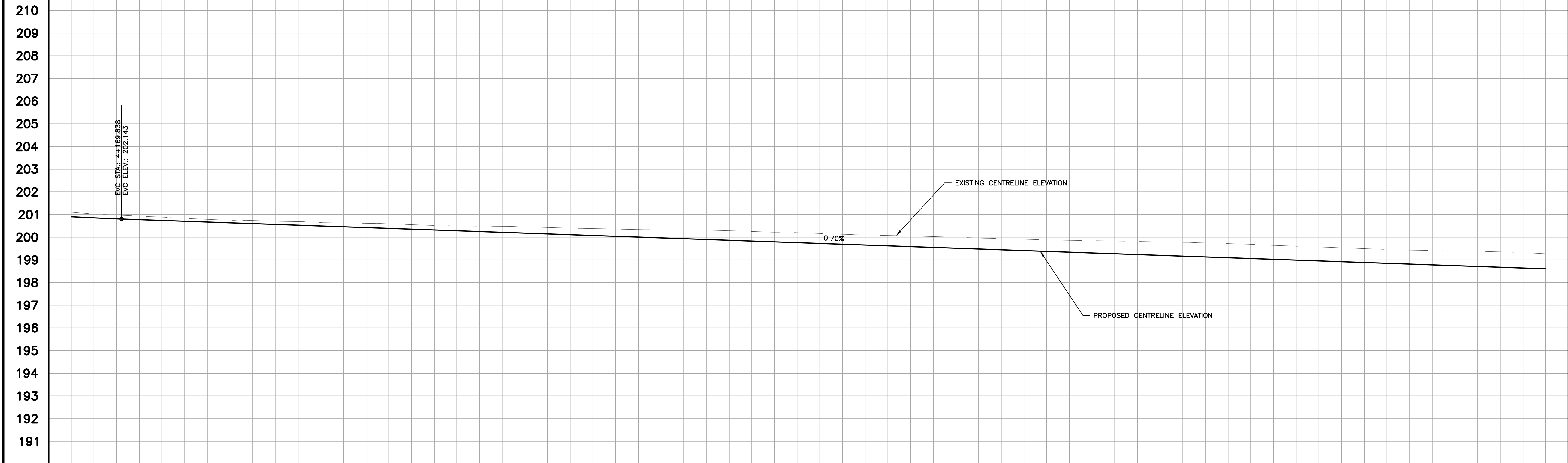





RYMAL ROAD



- KEY PLAN (N.T.S.)
- LEGEND
- SIDEWALK
  - MULTI-USE PATH
  - QUEUE JUMP LANE
  - EXPRESS STOP AND SHELTER
  - TRANSIT STOP CONCRETE PAD
  - DEPRESSED CURB
  - COMBINED CROSSIDE
  - >10CM DIAMETER TREE TO BE REMOVED
  - PLANTED MEDIAN
  - PROPERTY LINE
  - GRADING LIMITS
  - PROPERTY ACQUISITION
  - TEMPORARY GRADING EASEMENT



PROP. EL.	200.90	200.70	200.53	200.35	200.18	200.00	199.83	199.65	199.48	199.30	199.13	198.95	198.78	198.60
EXIST. EL.	201.10	200.83	200.69	200.55	200.46	200.34	200.25	200.10	199.96	199.85	199.75	199.57	199.41	199.27
STATION	4+225	4+250	4+275	4+300	4+325	4+350	4+375	4+400	4+425	4+450	4+475	4+500	4+525	4+550



FILENAME: C:\PW\WORKING DIRECTORIES\PROJECTS\2020\DILLON\_2024\0011705\203410-02-PPR-02-PLAN.DWG PLOTTED BY: RENDEL RUDI  
 PLOT DATE: 2023-09-14 @ 5:43:22 PM PLOT SCALE: 1:25 PLOT STYLE: DILLON-STANDARD.CTB

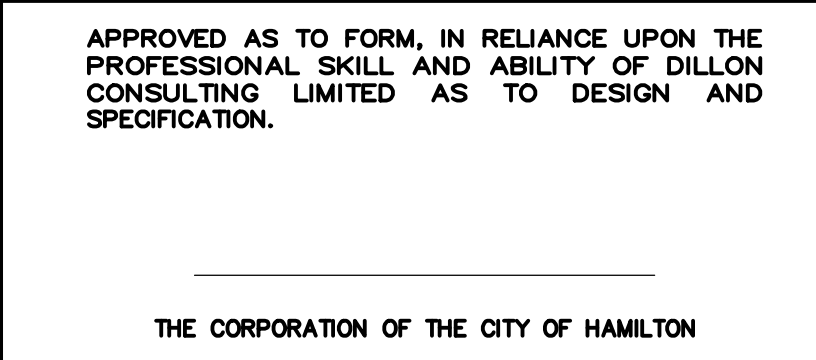
**Conditions of Use**

Verify elevations and/or dimensions on drawing prior to use. Report any discrepancies to Dillon Consulting Limited.

Do not scale dimensions from drawing.

Do not modify drawing, re-use it, or use it for purposes other than those intended at the time of its preparation without prior written permission from Dillon Consulting Limited.

APPROVED AS TO FORM, IN RELIANCE UPON THE PROFESSIONAL SKILL AND ABILITY OF DILLON CONSULTING LIMITED AS TO DESIGN AND SPECIFICATION.



DESIGN	K.G.	REVIEWED BY	M.K.
DRAWN	R.R.	CHECKED BY	M.K.
DATE	SEPTEMBER 2023		
SCALE	H 1:500 V 1:100		

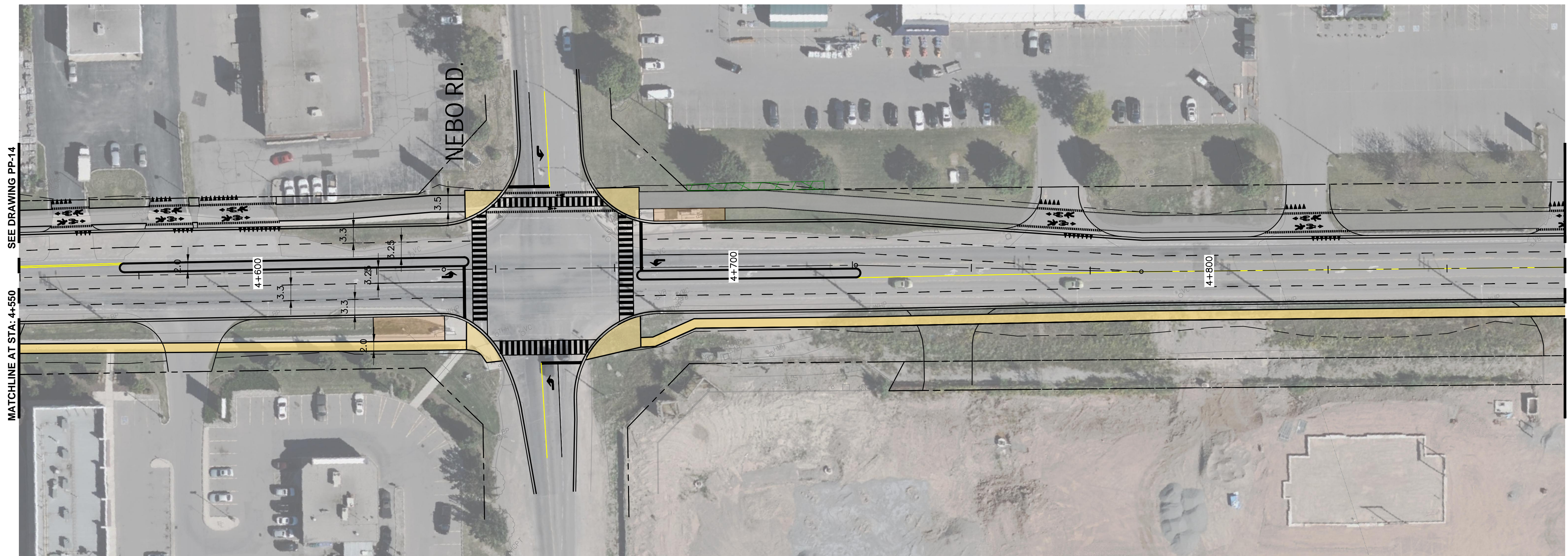
Upper James St. To Darnall Rd. Rymal Road Mun. Class EA - Ph. 1-4  
City of Hamilton

**RYMAL ROAD**  
(FROM UPPER JAMES STREET TO DARTNALL ROAD)  
PLAN & PROFILE  
STA. 4+225 TO STA. 4+550

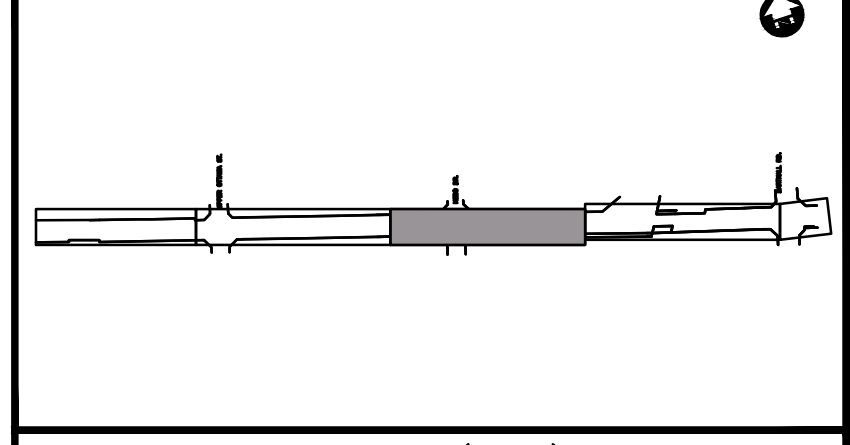

PROJECT NO.  
20-3410

SHEET NO.  
**PP-14**

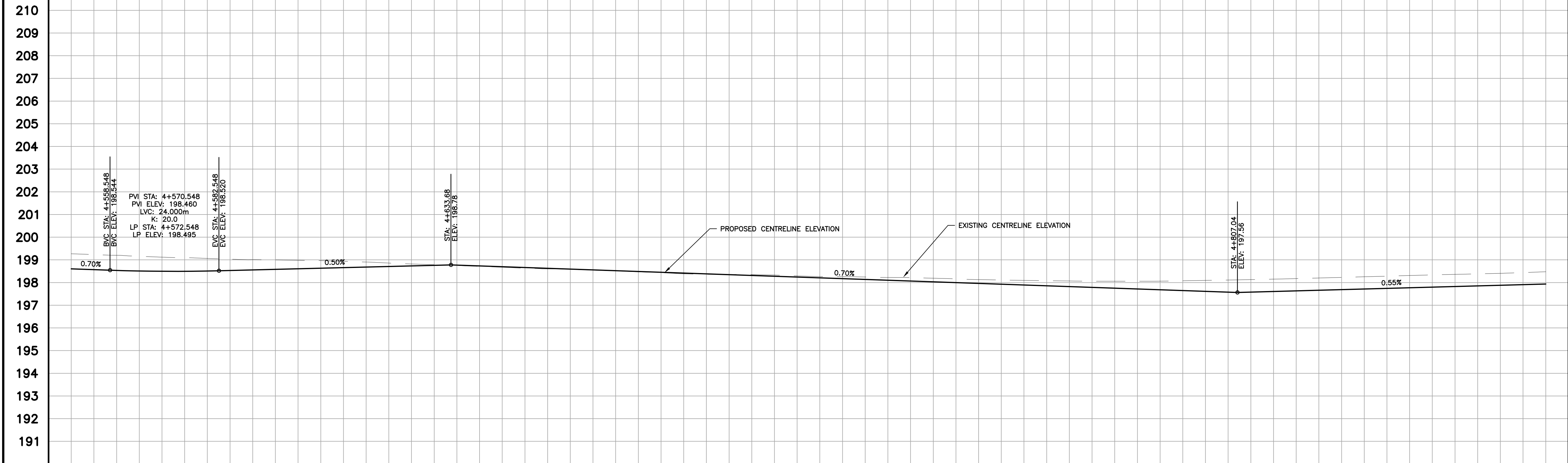




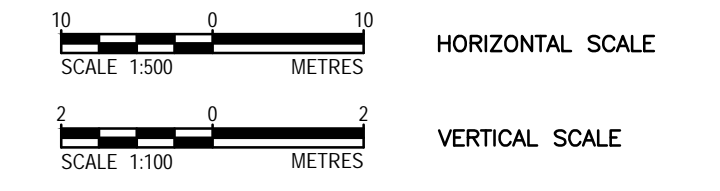

RYMAL ROAD



- KEY PLAN (N.T.S.)
- LEGEND
- SIDEWALK
  - MULTI-USE PATH
  - QUEUE JUMP LANE
  - EXPRESS STOP AND SHELTER
  - TRANSIT STOP CONCRETE PAD
  - DEPRESSED CURB
  - COMBINED CROSSIDE
  - >10CM DIAMETER TREE TO BE REMOVED
  - PLANTED MEDIAN
  - PROPERTY LINE
  - GRADING LIMITS
  - PROPERTY ACQUISITION
  - TEMPORARY GRADING EASEMENT



PROP. EL.	198.60	198.50	198.61	198.73	198.66	198.49	198.31	198.14	197.96	197.79	197.61	197.66	197.80	197.94
EXIST. EL.	199.27	199.10	198.98	198.82	198.64	198.47	198.35	198.24	198.13	198.06	198.10	198.20	198.34	198.48
STATION	4+550	4+575	4+600	4+625	4+650	4+675	4+700	4+725	4+750	4+775	4+800	4+825	4+850	4+875



FILENAME: C:\PW\WORKING DIRECTORIES\PROJECTS\2020\DILLON\_2024\0011705\202410-02-PPR-02-PLAN.DWG PLOTTED BY: RENDEL RUDI  
 PLOT DATE: 2023-09-14 @ 5:43:51 PM PLOT SCALE: 1:25.4 PLOT STYLE: DILLON-STANDARD.CTB

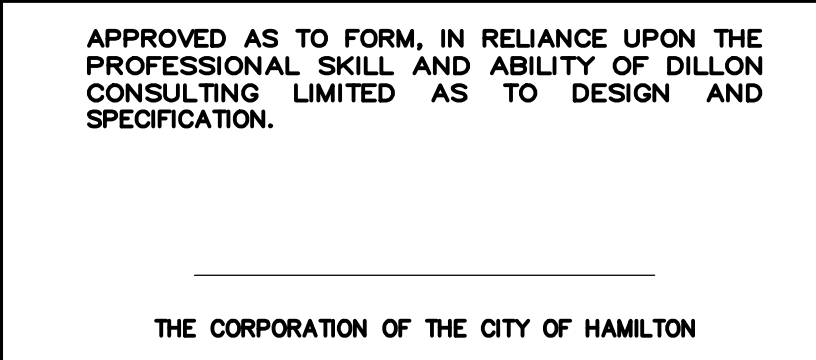
**Conditions of Use**

Verify elevations and/or dimensions on drawing prior to use. Report any discrepancies to Dillon Consulting Limited.

Do not scale dimensions from drawing.

Do not modify drawing, re-use it, or use it for purposes other than those intended at the time of its preparation without prior written permission from Dillon Consulting Limited.

APPROVED AS TO FORM, IN RELIANCE UPON THE PROFESSIONAL SKILL AND ABILITY OF DILLON CONSULTING LIMITED AS TO DESIGN AND SPECIFICATION.



No.	ISSUED FOR	DATE	BY

DESIGN	K.G.	REVIEWED BY	M.K.
DRAWN	R.R.	CHECKED BY	M.K.
DATE	SEPTEMBER 2023		
SCALE	H 1:500 V 1:100		


Upper James St. To Darnall Rd. Rymal Road Mun. Class EA - Ph. 1-4  
City of Hamilton

**RYMAL ROAD**  
(FROM UPPER JAMES STREET TO DARTNALL ROAD)  
PLAN & PROFILE  
STA. 4+550 TO STA. 4+875

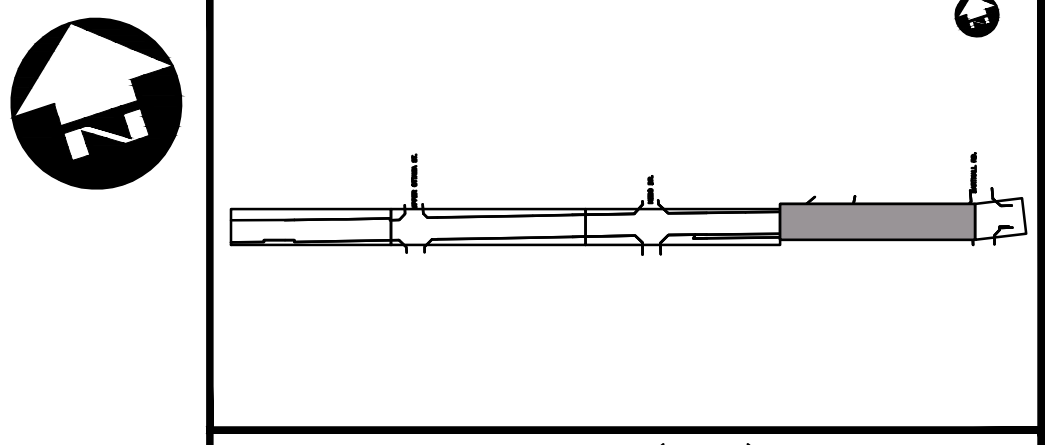
PROJECT NO.  
20-3410

SHEET NO.  
**PP-15**












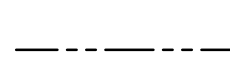

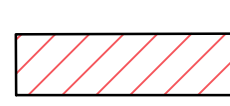
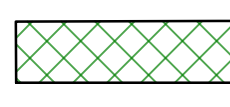


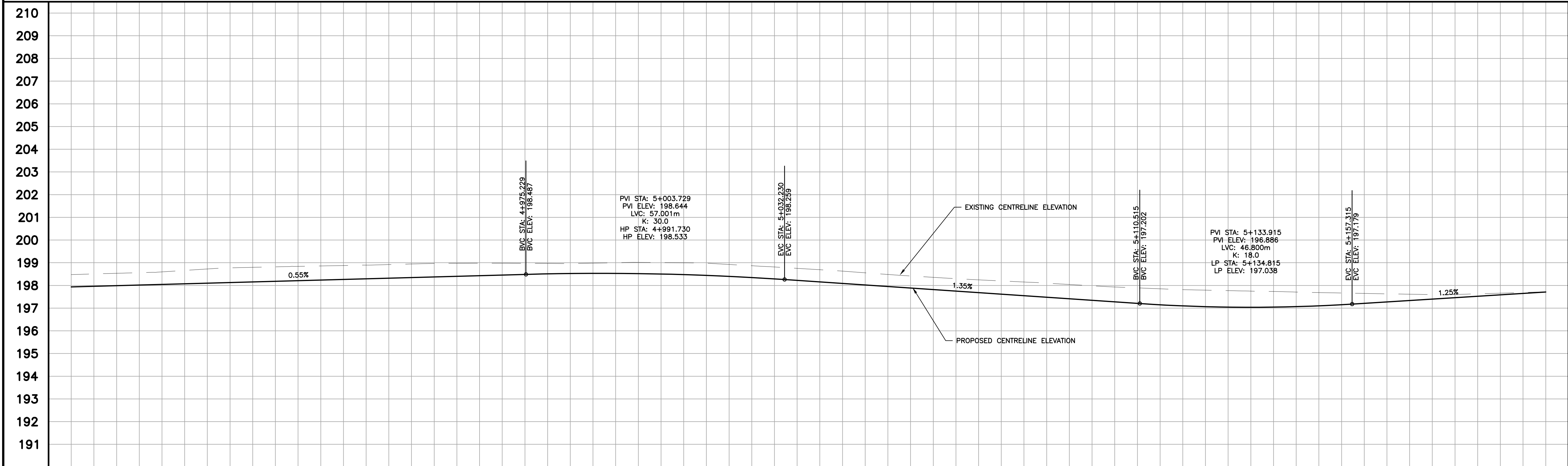
**RYMAL ROAD**




KEY PLAN (N.T.S.)

**LEGEND**

-  SIDEWALK
-  MULTI-USE PATH
-  QUEUE JUMP LANE
-  EXPRESS STOP AND SHELTER
-  TRANSIT STOP CONCRETE PAD
-  DEPRESSED CURB
-  COMBINED CROSSIDE
-  >10CM DIAMETER TREE TO BE REMOVED
-  PLANTED MEDIAN
-  PROPERTY LINE
-  GRADING LIMITS
-  PROPERTY ACQUISITION
-  TEMPORARY GRADING EASEMENT



PROP. EL.	197.94	198.07	198.21	198.35	198.49	198.52	198.35	198.02	197.68	197.34	197.07	197.10	197.40	197.71
EXIST. EL.	198.48	198.66	198.84	198.95	198.98	199.02	198.87	198.56	198.25	197.98	197.79	197.69	197.60	197.72
STATION	4+875	4+900	4+925	4+950	4+975	5+000	5+025	5+050	5+075	5+100	5+125	5+150	5+175	5+200



HORIZONTAL SCALE  
SCALE 1:500 METRES

VERTICAL SCALE  
SCALE 1:100 METRES

FILENAME: C:\PW\WORKING\DIRECTOR\PROJECTS\2020\DILLON\_2024\011084\203410-02-RYMAL-OPTZ.DWG PLOTTED BY: RENDEL, RUDI  
 PLOT DATE: 2023-09-14 @ 6:00:39 PM PLOT SCALE: 1:25.4 PLOT STYLE: DILLON-STANDARD.CTB

**Conditions of Use**

Verify elevations and/or dimensions on drawing prior to use. Report any discrepancies to Dillon Consulting Limited.

Do not scale dimensions from drawing.

Do not modify drawing, re-use it, or use it for purposes other than those intended at the time of its preparation without prior written permission from Dillon Consulting Limited.

APPROVED AS TO FORM, IN RELIANCE UPON THE PROFESSIONAL SKILL AND ABILITY OF DILLON CONSULTING LIMITED AS TO DESIGN AND SPECIFICATION.

THE CORPORATION OF THE CITY OF HAMILTON



DESIGN	K.G.	REVIEWED BY	M.K.
DRAWN	R.R.	CHECKED BY	M.K.
DATE	SEPTEMBER 2023		
SCALE	H 1:500 V 1:100		
No.	ISSUED FOR	DATE	BY

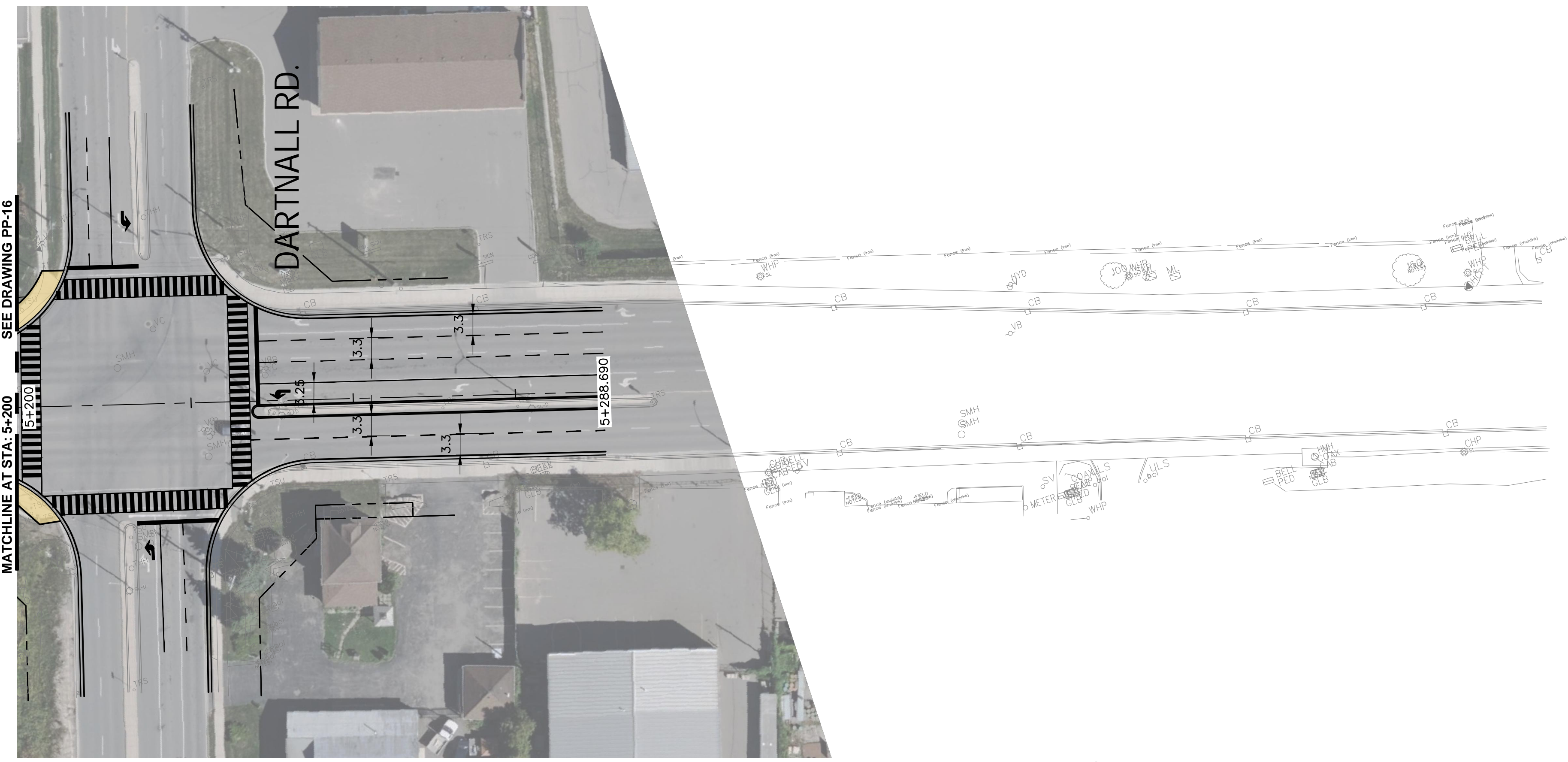
Upper James St. To Darnall Rd. Rymal Road Mun. Class EA - Ph. 1-4  
City of Hamilton

**RYMAL ROAD**  
(FROM UPPER JAMES STREET TO DARTNALL ROAD)  
PLAN & PROFILE  
STA. 4+875 TO STA. 5+200

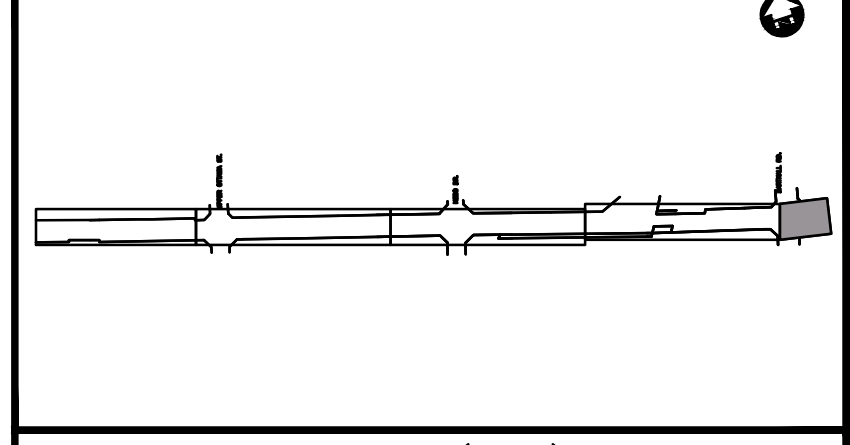

PROJECT NO.  
20-3410

SHEET NO.  
**PP-16**





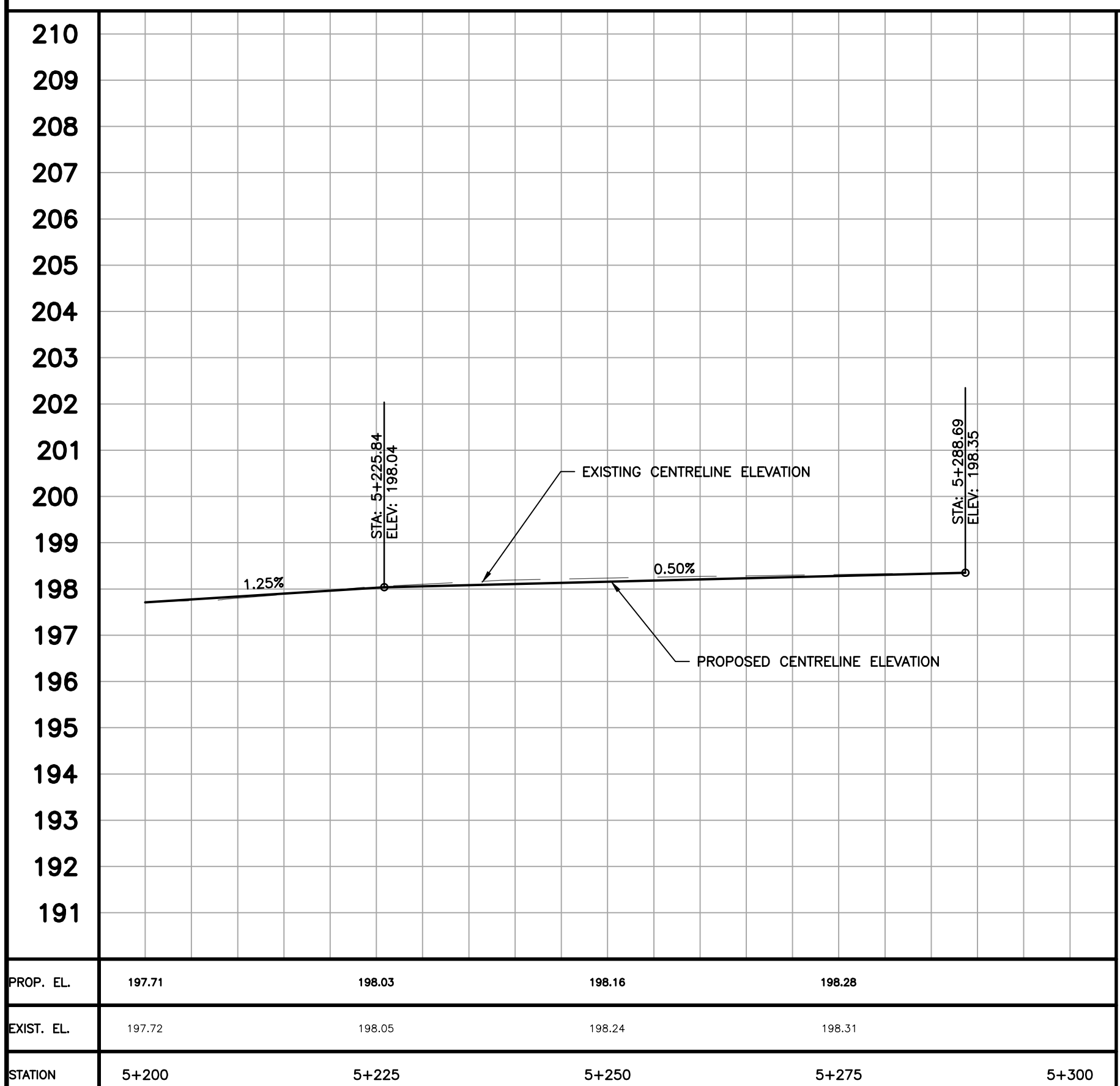
RYMAL ROAD



KEY PLAN (N.T.S.)

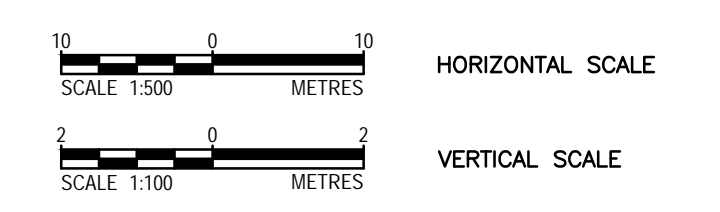
LEGEND

- SIDEWALK
- MULTI-USE PATH
- QUEUE JUMP LANE
- EXPRESS STOP AND SHELTER
- TRANSIT STOP CONCRETE PAD
- DEPRESSED CURB
- COMBINED CROSSRIDE
- >10CM DIAMETER TREE TO BE REMOVED
- PLANTED MEDIAN
- PROPERTY LINE
- GRADING LIMITS
- PROPERTY ACQUISITION
- TEMPORARY GRADING EASEMENT



210  
209  
208  
207  
206  
205  
204  
203  
202  
201  
200  
199  
198  
197  
196  
195  
194  
193  
192  
191

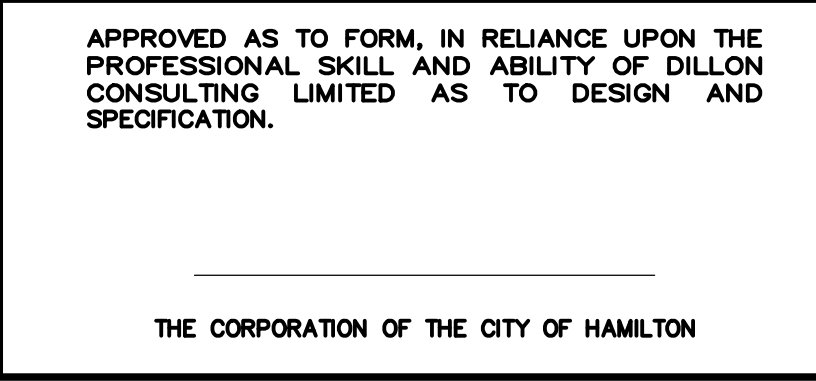
PROP. EL.	197.71	198.03	198.16	198.28	
EXIST. EL.	197.72	198.05	198.24	198.31	
STATION	5+200	5+225	5+250	5+275	5+300



FILENAME: C:\PW\WORKING\DIRECTOR\PROJECTS\2020\DILLON\2024\011705\203410-02-PPR-02-PLAN.DWG PLOTTED BY: RENDEL RUDI  
 PLOT DATE: 2023-09-14 @ 5:46:13 PM PLOT SCALE: 1:25 \* PLOT STYLE: DILLON-STANDARD.CTB

**Conditions of Use**  
 Verify elevations and/or dimensions on drawing prior to use. Report any discrepancies to Dillon Consulting Limited.  
 Do not scale dimensions from drawing.  
 Do not modify drawing, re-use it, or use it for purposes other than those intended at the time of its preparation without prior written permission from Dillon Consulting Limited.

APPROVED AS TO FORM, IN RELIANCE UPON THE PROFESSIONAL SKILL AND ABILITY OF DILLON CONSULTING LIMITED AS TO DESIGN AND SPECIFICATION.



DESIGN	K.G.	REVIEWED BY	M.K.
DRAWN	R.R.	CHECKED BY	M.K.
DATE	SEPTEMBER 2023		
SCALE	H 1:500 V 1:100		

Upper James St. To Darnall Rd. Rymal Road Mun. Class EA - Ph. 1-4  
 City of Hamilton

**RYMAL ROAD**  
 (FROM UPPER JAMES STREET TO DARTNALL ROAD)  
 PLAN & PROFILE  
 STA. 5+200 TO STA. 5+300

PROJECT NO.  
20-3410

SHEET NO.  
**PP-17**